


DESCRIPTION #6

Being the Northeast Quarter of the Southeast Quarter of
Section 10, Township 4 South, Range 12 East, Marseilles
Township, Wyandot County, State of Ohio, containing 37.01
acres more or less.

This description prepared by Karla M. Smith, Registered
Surveyor 7023, from a survey recorded in Survey Volume 2 pg.
248, of the Wyandot County Engineer's Office.

PP #25-003500-0000



REFERENCE SURVEY MAP, 2
PAGE 248, 11-27-06


HASTINGS RE-WRITE
(37.01A)

DESCRIPTION #3

Being the Southeast Quarter of the Southeast Quarter of
Section 10, Township 4 South, Range 12 East, Marseilles
Township, Wyandot County, State of Ohio, containing 36.96
acres more or less.

This description prepared by Karla M. Smith, Registered
Surveyor 7023, from a survey recorded in Survey Volume 2 pg.
248, of the Wyandot County Engineer's Office.

PP #25-004000-0000



REFERENCE SURVEY VOL. 2
PAGE 248 IN THE FIELD BOOK OF PAGE

HASTINGS REWRITE

(36.96 A)


DESCRIPTION ~~#4~~ #5

Being the West Half of the Southeast Quarter of Section 10, Township 4 South, Range 12 East, Marseilles Township, Wyandot County, State of Ohio, containing 74.57 acres more or less.

This description prepared by Karla M. Smith, Registered Surveyor 7023, from a survey recorded in Survey Volume 2 pg. 248, of the Wyandot County Engineer's Office.

Also known as Parcel Numbers PP #25-004500-0000 containing 46.58 acres and PP #25-005000-0000 containing 27.99 acres per Survey Volume 2 pg. 248, of the Wyandot County Engineer's Office.

REFERENCE SURVEY VOL. 2
PAGE 248 OF 248 PAGES



HASTINGS RE-WRITE
(46.58A)
(27.99A)