NAME	SEC.	L	R	G	W
BOWERS WM.J.	1		8	27	19
CALDWELL FREMONT	1		6	19	19
CASE W.H.	1		4	5	19
COON JACOB.	1		2	14	19
CROSS JOHN R.	1		5	7	19
DEJEAN S.L.	1		3	23	19
KINLEY FREDERICK	1		1	8	19
MCDONALD GEO. I.	1		8	55	19
MORRIS BENJAMIN.	1		4	13	19
PAULIN PETER.	1		8	34	10
PRICE ISAAC M.	1		7	12	19
RICHARDSON SOLOMON	1		9	6	19
SWINHART JOHN.	1		3	20	19

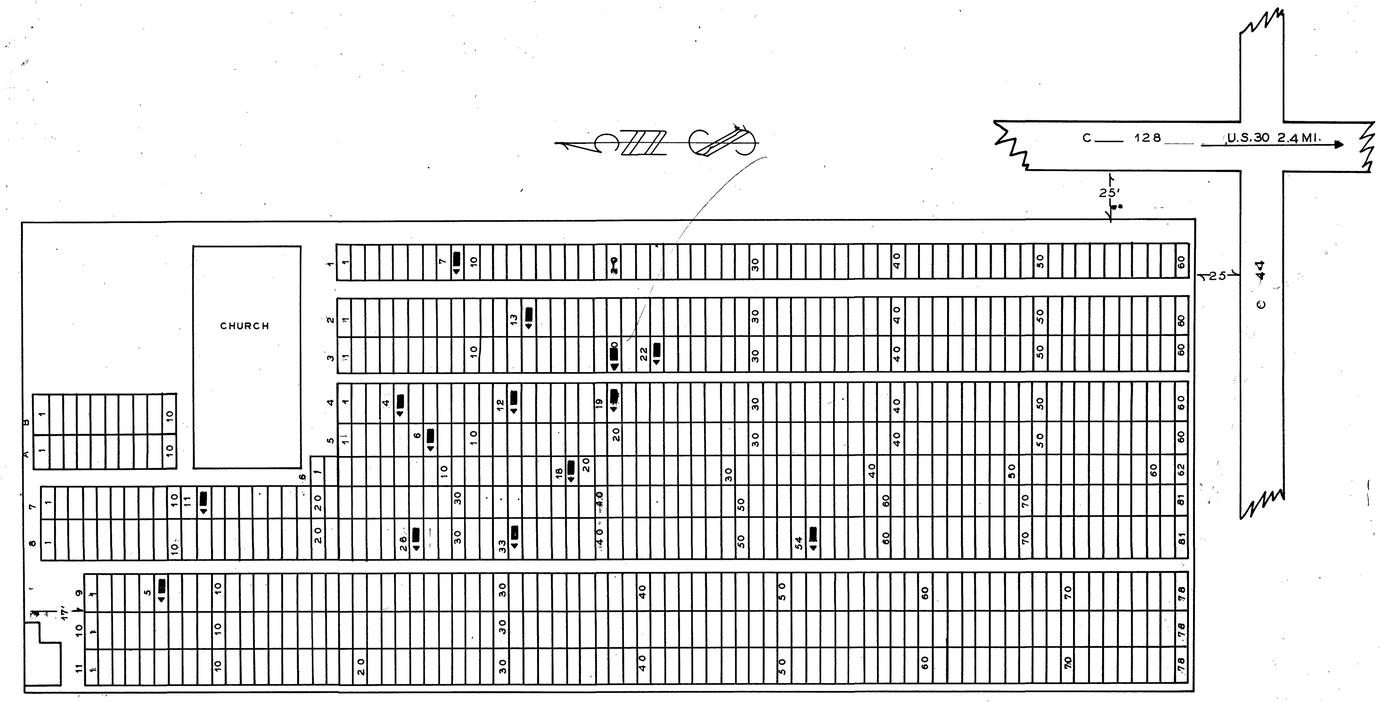

WEST UNION CEMETERY

WYANDOT CO. EDEN TWP

OFFICIAL PROJECT NOS. 465-42-3-467 & 665-42-3-232

LEGEND

(1) REVOLUTIONARY WAR
(10) WAR OF 1812
(16) MEXICAN WAR
(19) CIVIL WAR
(23) SPANISH-AM.WAR
(51) WORLD WAR

SCALE 1" = 20' 1.00 ACRE

88-4-4

Microfilmed March 1982

NAME	SEC.	L	R	G	W
HAUPT JOSEPH.	1		5	52	19

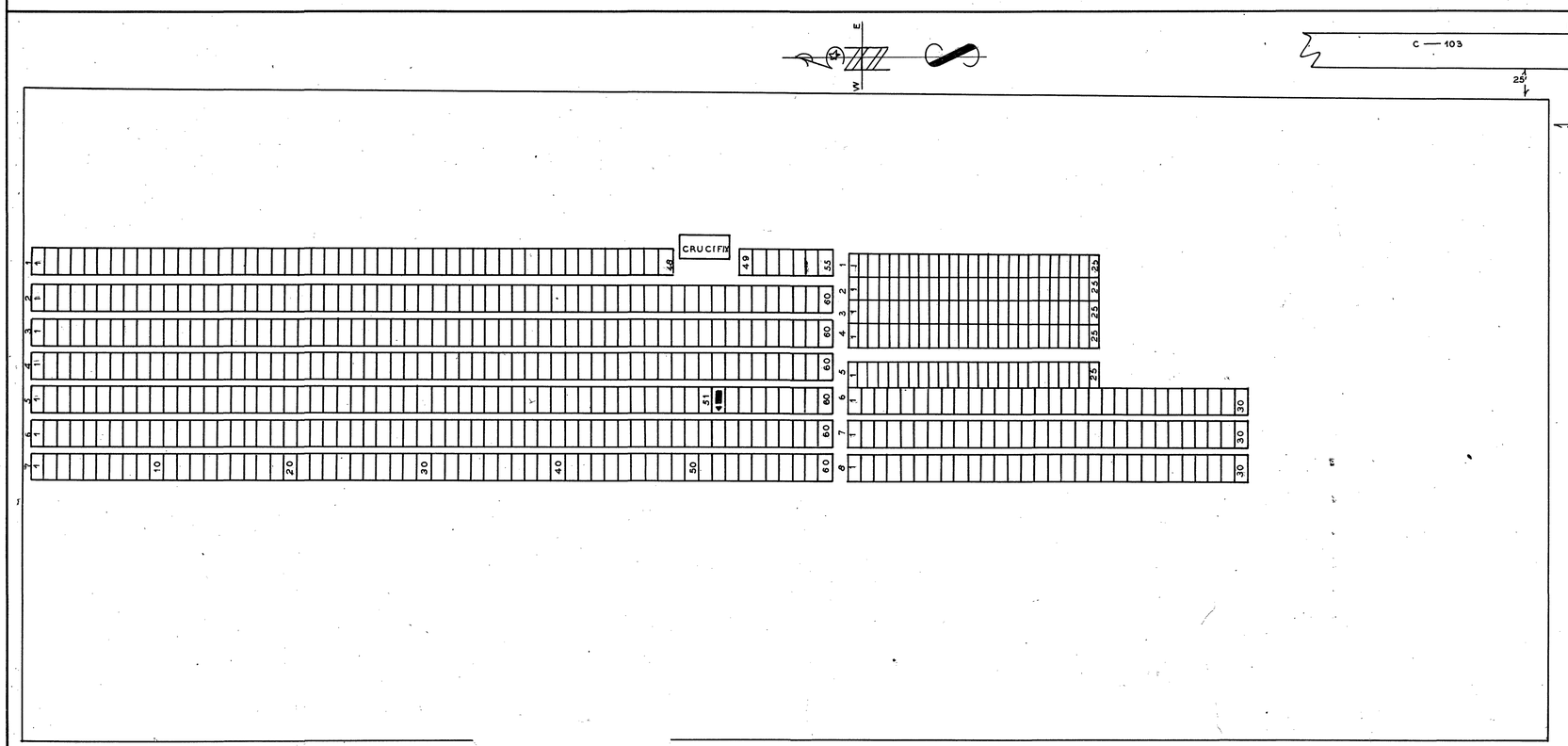

ST. JOSEPH CEMETERY

WYANDOT CO. SALEM TWP.

OFFICIAL PROJECT NOS. 465-42-3-467 & 665-42-3-232

LEGEND

(1) REVOLUTIONARY WAR
(10) WAR OF 1812
(16) MEXICAN WAR
(19) CIVIL WAR
(23) SPANISH-AM. WAR
(51) WORLD WAR

SCALE 1" = 20' 2.00 ACRES

LEGEND
SEC=SECTION L=LOT R=ROW
G=GRAVE W=WAR
* POSITION UNKNOWN

88-11-7

Microfilmed March, 1982

PLOTTED AREA

SAINT JOSEPH'S CEMETERY

SALEM TOWNSHIP, WYANDOT COUNTY

TOLEDO-DIOCESE-OHIO

□ Concrete Monument
○ Iron Pin
+ Burial
Scale 1" = 10'

NORTH

Plotted January-2-1950
Redrawn December-22-1953

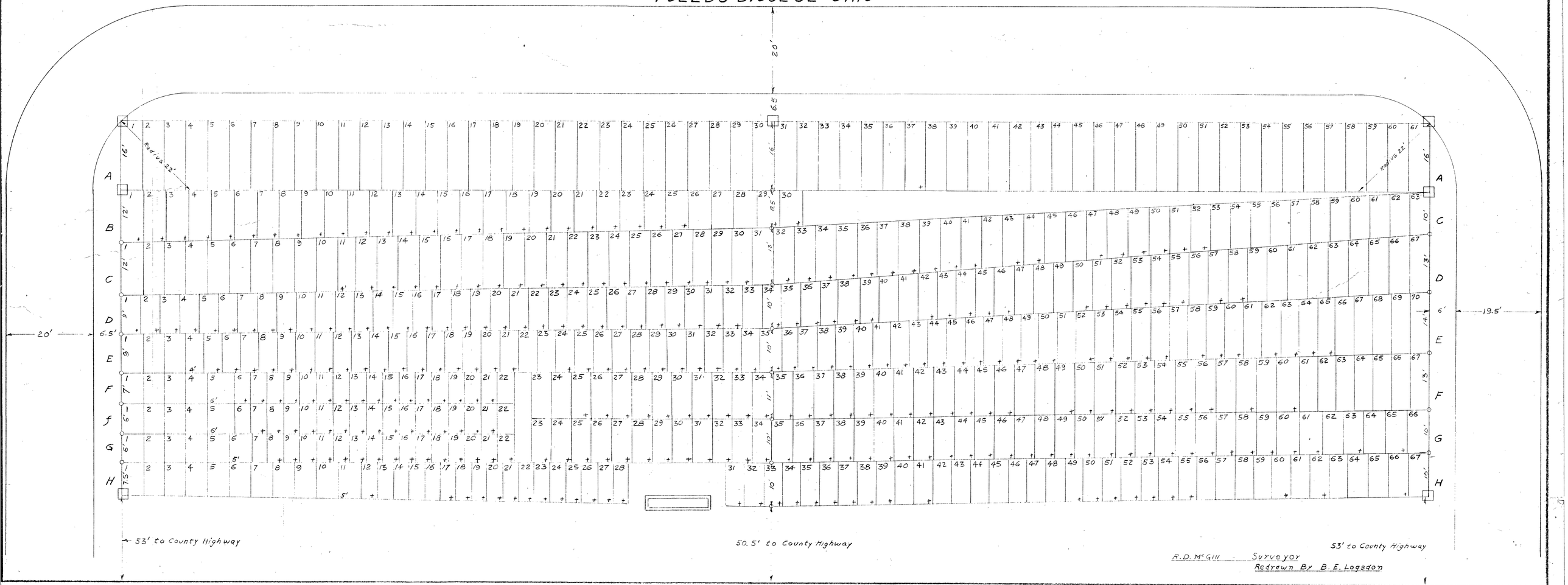

R.D. McGill Surveyor
Redrawn By B.E. Logsdon

PLOTTED AREA
SAINT JOSEPH'S CEMETERY

SALEM TOWNSHIP, WYANDOT COUNTY
TOLEDO-DIOCESE - OHIO

NORTH

PLOTTED - MAY-18, 1954.
BERNARD E. LOGSDON

☐ CONCRETE MARKERS
○ IRON PINS
+ BURIAL
SCALE = 1" = 10'



PLOTTED AREA
SAINT JOSEPH'S CEMETERY

SALEM TOWNSHIP, WYANDOT COUNTY
TOLEDO-DIOCESE - OHIO

