

DEED VOLUME AND PAGE AS SHOWN

WYANDOT COUNTY CORNERSTONE REFERENCES

SURVEY VOLUME 3, PAGE 487

SURVEY NO. 9227

VOL 7 PAGE 215



















DATE April 14, 1992

SURVEY FOR, NORMAN WARD
LOCATED IN THE NW. 1/4 OF SECTION 24,
RICHLAND TOWNSHIP, T-2-S, R-12-E,
WYANDOT COUNTY, OHIO

HANK AND ASSOCIATES, INC.
ENGINEERING SURVEYING
137 SOUTH WASHINGTON STREET
TIFFIN, OHIO 44883
(419) 447-4300

92022-S
(211)

NOTE: ALL IRON ROD SET ARE 1/2" DIA. WITH
PERSONALIZED CAPS (HANK # 6972)
DRIVEN FLUSH.

LEGEND		
SET	FOUND	DESCRIPTION
		STONE
		MONUMENT BOX
		CONC. MONUMENT
		RAILROAD SPIKE
		NAIL
		IRON ROD
		IRON PIPE
		DRILL HOLE
		WOOD POST
	D	DEED
	P	PLAT
	M	MEASURED
	S	SURVEYED
	C	CALCULATED

I HEREBY DECLARE THAT THE ABOVE PARCEL WAS SURVEYED DURING APRIL, 1992.
PROPERTY LINES SHOWN ARE LOCATED FROM DEEDS ON RECORD AND ARE DEED LINES. BEARINGS ARE ASSUMED FOR ANGULAR MEASUREMENT ONLY. ALL INFORMATION SHOWN IS TRUE AND CORRECT TO THE BEST OF MY KNOWLEDGE AND BELIEF.

STATE OF OHIO
JAMES
GORDON
MCCLARY, JR.
8-8572
REGISTERED
SOLICITOR

James G. Homan, Jr.
JAMES G. HOMAN, JR., P.S.# 6972 DATE