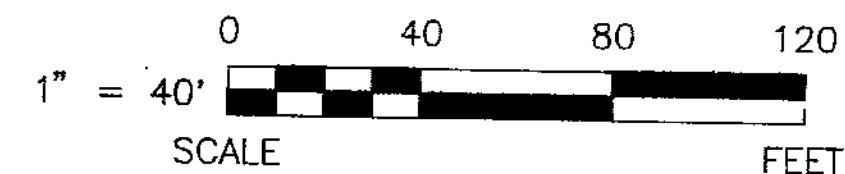
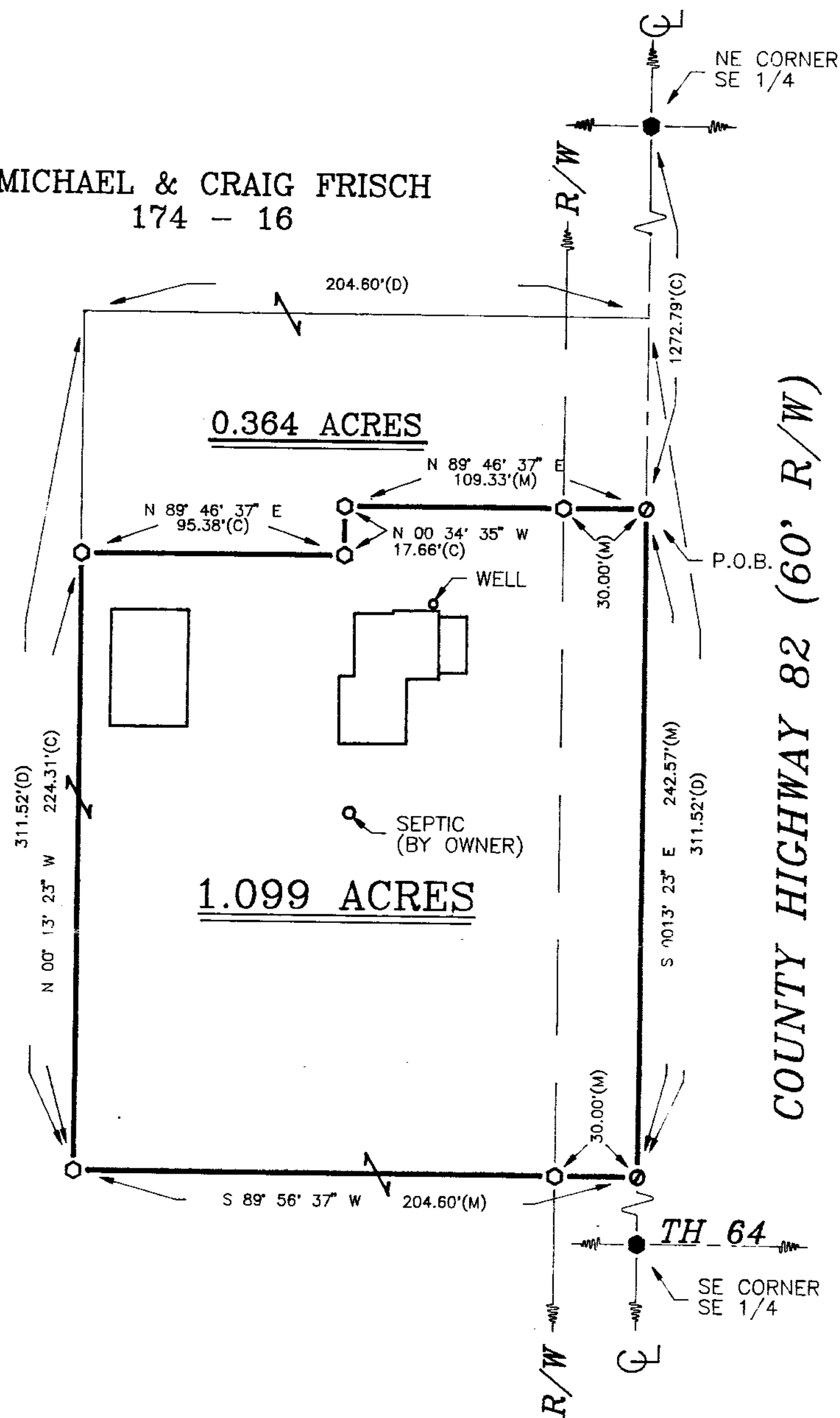


Vol. 97 p. 47

JACKSON
21-3-12

MICHAEL & CRAIG FRISCH
174 - 16



REFERENCES

- WYANDOT COUNTY CORNERSTONE REFERENCES
- DEED VOLUME & PAGE AS SHOWN

LEGEND

SET	FOUND	DESCRIPTION
⊙	●	MONUMENT
⊕	⊕	RAILROAD SPIKE
⊙	⊙	NAIL
⊕	⊕	IRON PIPE
⊕	⊕	DRILL HOLE
⊕	⊕	1/2" IRON ROD WITH PERSONALIZED CAP
⊕	⊕	IRON ROD
⊕	⊕	FENCE POST
⊕	⊕	STONE
⊕	⊕	MONUMENT BOX
X-X		FENCE
D		DEED
P		PLAT
M		MEASURED
C		CALCULATED
Ø		DIAMETER
SR		SURVEY RECORD


NOTE: THE PARCEL BEING SPLIT
(NO. 18 - 0505 - 0000) WAS LAST
DESCRIBED SEPARATELY IN
DEED VOLUME 106, PAGE 477.

Note: This survey does not include a title
search. Easements or other encumbrances
on or over the land are not shown on
this survey.

I hereby declare that I have surveyed the above
described property during April, 1993.
This survey is subject to all legal highways,
easements, restrictions, leases of record and of
records in respective utility offices.
The bearings referred to hereon are based on an
assumed meridian and are only for the purpose
of angular measurements.

VICTOR B. KOEHLER, P.S. NO. 7457 DATE

SURVEY NO 9352
VOL 9 PAGE 47
DATE 4-30-93



DRAWN BY	CHECKED BY	REVISION
FRS 04-10-93	VBK 04-12-93	

SURVEY FOR: MICHAEL FRISCH

LOCATED IN PART OF SOUTHEAST
QUARTER OF SECTION 21, T-3-S, R-12-E,
JACKSON TOWNSHIP, WYANDOT COUNTY, OHIO

VICTOR B. KOEHLER, P.S.
123 1/2 WEST WYANDOT AVE.
UPPER SANDUSKY, OHIO 43351
419-294-5388