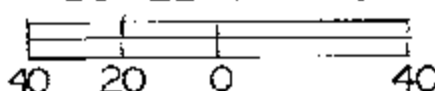


PLAT OF PROPERTY SURVEY
PART OF THE NORTHEAST QUARTER, SECTION TWENTY(20),
TOWNSHIP ONE(1) SOUTH, RANGE THIRTEEN(13) EAST,
CRAWFORD TOWNSHIP, AND IN THE VILLAGE OF CAREY,
WYANDOT COUNTY, OHIO

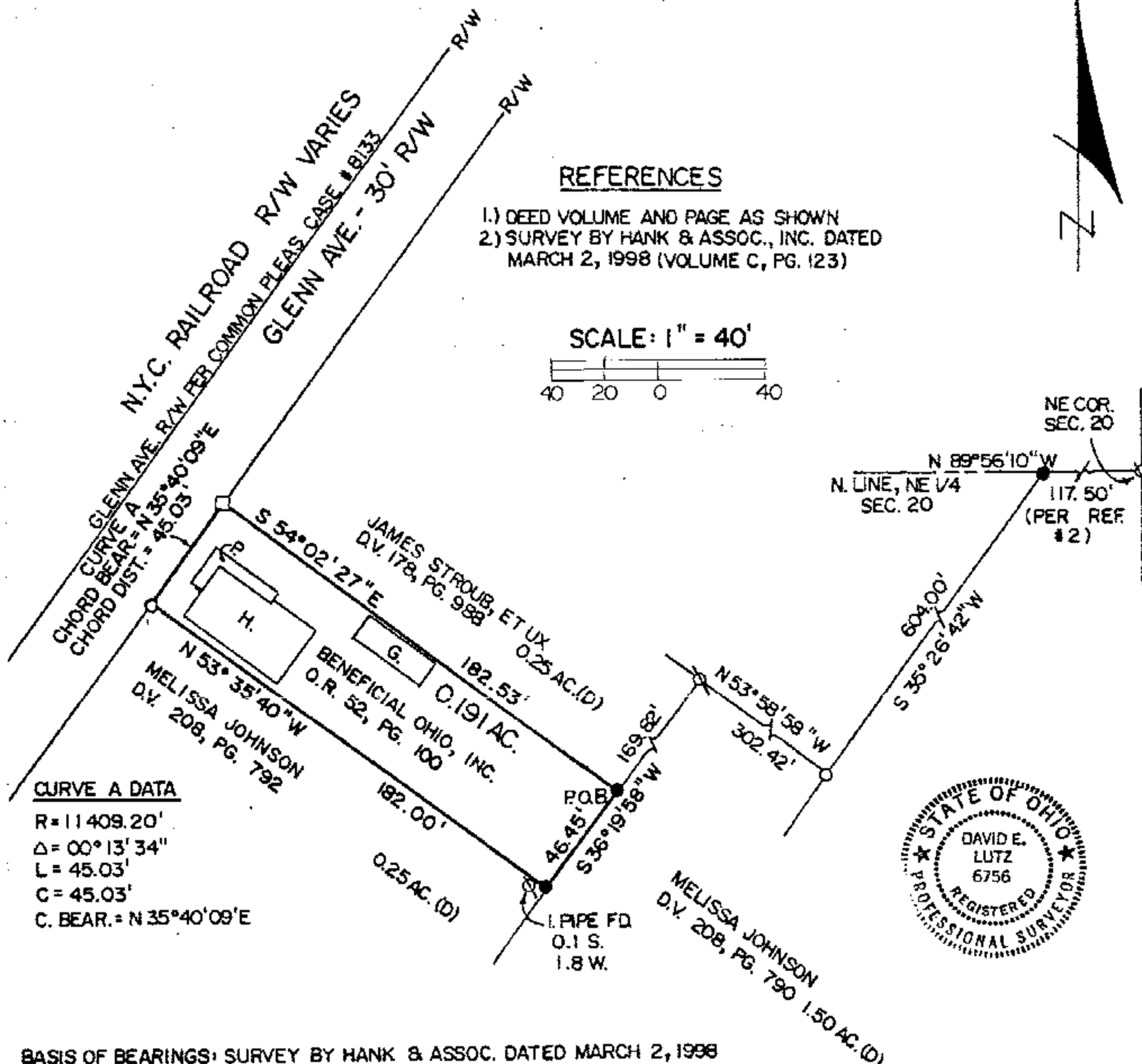
REFERENCES

- 1.) DEED VOLUME AND PAGE AS SHOWN
- 2.) SURVEY BY HANK & ASSOC., INC. DATED
MARCH 2, 1998 (VOLUME C, PG. 123)

SCALE: 1" = 40'



N



BASIS OF BEARINGS: SURVEY BY HANK & ASSOC. DATED MARCH 2, 1998
(VOLUME C, PAGE 123)


LEGEND

- 5/8" IRON ROD SET & CAPPED
WITH LUTZ 6756"
- ⊗ IRON PIPE FOUND
- IRON ROD FOUND
- RAILROAD SPIKE FOUND

David E. Lutz

DAVID E. LUTZ
OHIO REGISTERED SURVEYOR NO. 6756
DATE: FEBRUARY 18, 2002

PREPARED BY:
LUTZ SURVEYING, INC.



SURVEY NUMBER: 0221
VOLUME: B PAGE: 91
DATE FILED: 2-28-2002
PARCEL #: 10-0530-0000