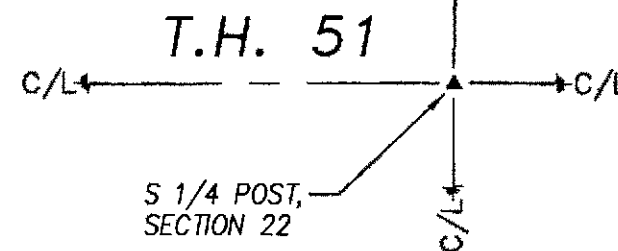


NOTE: THE 0.517 ACRE TRACT MUST
TRANSFER TO AN ADJOINER AND
IS NOT A BUILDING PARCEL.

REFERENCES:

- DEED VOLUMES AND PAGES AS SHOWN.
- WYANDOT COUNTY CORNERSTONE RECORDS.
- WYANDOT COUNTY ROAD RECORDS.
- SURVEY VOLUME D, PAGE 139.



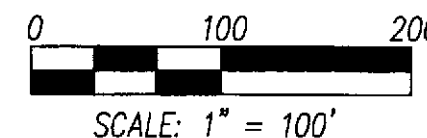
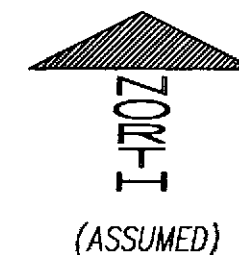
ALL REGIONAL PLANNING
REQUIREMENTS HAVE BEEN
APPROVED FOR THIS SURVEY
APPLICATION # 4-2016-11/A



THIS SURVEY DOES NOT INCLUDE A TITLE SEARCH.
EASEMENTS OR OTHER ENCUMBRANCES ON OR
OVER THE LAND ARE NOT SHOWN ON THIS SURVEY.

I HEREBY DECLARE THAT I HAVE SURVEYED THE ABOVE
DESCRIBED PROPERTY DURING JUNE, 2016.
THIS SURVEY IS SUBJECT TO ALL LEGAL HIGHWAYS,
EASEMENTS, RESTRICTIONS, LEASES OF RECORD
AND OF RECORDS IN RESPECTIVE UTILITY OFFICES.
THE BEARINGS REFERRED TO HEREON ARE BASED
ON AN ASSUMED MERIDIAN AND ARE ONLY FOR
THE PURPOSE OF ANGULAR MEASUREMENT.

Victor B. Koehler 06-24-2016
VICTOR B. KOEHLER, P.S. NO. 7457 DATE



LEGEND:

SET FOUND	DESCRIPTION
⊕	RAILROAD SPIKE
⊙	NAIL
○	5/8" IRON ROD WITH PERSONALIZED CAP
●	IRON ROD
▲	STONE
●	PIPE
C/L	CENTERLINE
R/W	RIGHT-OF-WAY
P/L	PROPERTY LINE
■	POST

SURVEY NUMBER: 16-30

VOLUME: B PAGE: 153

DATE FILED: 6-27-16

PARCEL #: 05-1830-0000

DRAWN: MSW
06-22-16
JOB# 16093-S

CHECKED: VBK
06-23-16
REVISIONS:

SURVEY FOR: MARK WALTON

BEING A PARCEL OF LAND SITUATED IN PART OF THE
SOUTHWEST QUARTER OF SECTION 22, T-2-S, R-14-E, CRANE
TOWNSHIP, WYANDOT COUNTY, OHIO

KOEHLER SURVEYING, INC.

P. O. BOX 28

UPPER SANDUSKY, OHIO 43351