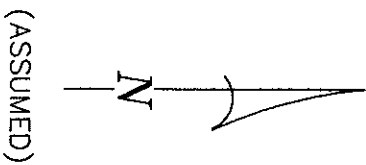
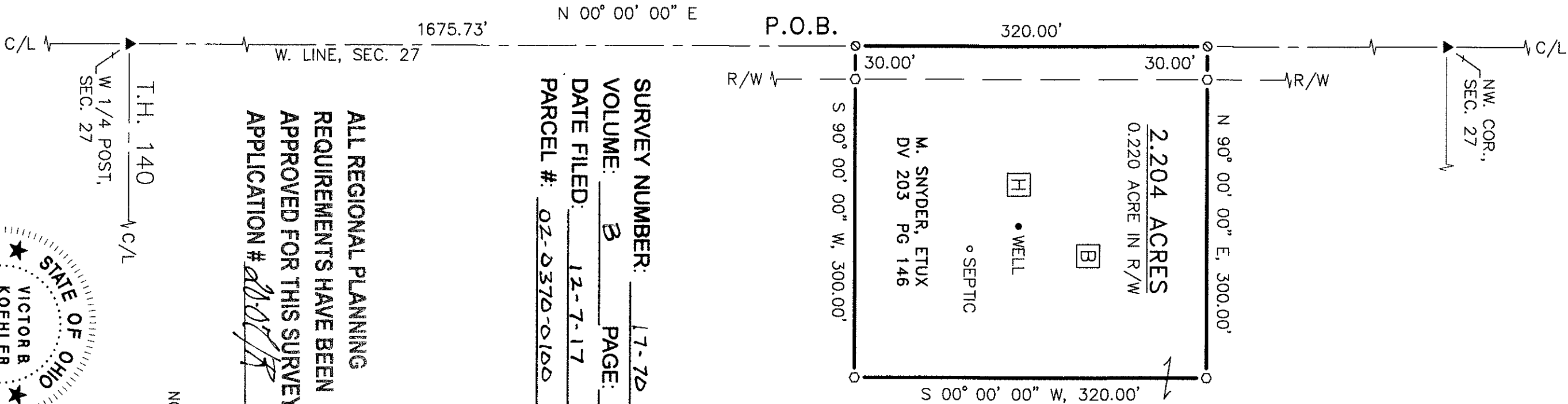


STATE HIGHWAY 231 (R/W - 60')



LEGEND:

SET FOUND	DESCRIPTION
⊙	MONUMENT
⊕	RAILROAD SPIKE
⊙	NAIL
●	IRON PIPE
⬮	DRILL HOLE
⬮	5/8" IRON ROD WITH PERSONALIZED CAP
●	IRON ROD
▲	STONE
⊠	MONUMENT BOX
⊗	CONCRETE MONUMENT
⊙	GPS DISK
⊙	DEED
⊙	PLAT
⊙	MEASURED
⊙	CALCULATED
⊙	DIAMETER
⊙	SURVEY RECORD
⊙	HOUSE
⊙	GARAGE
⊙	BARN
⊙	SHED
⊙	FENCE
⊙	CENTERLINE
⊙	RIGHT-OF-WAY
⊙	PROPERTY LINE
⊙	POST


REFERENCES:

- DEED VOLUME AND PAGE AS SHOWN.
- WYANDOT COUNTY CORNERSTONE RECORDS.
- WYANDOT COUNTY ROAD RECORDS.
- ORIGINAL U.S. GOVERNMENT FIELD NOTES.

ALL REGIONAL PLANNING
REQUIREMENTS HAVE BEEN
APPROVED FOR THIS SURVEY
APPLICATION # 20-0718

NOTE:

THIS SURVEY DOES NOT INCLUDE A TITLE SEARCH. EASEMENTS OR OTHER ENCUMBRANCES ON OR OVER THE LAND ARE NOT SHOWN ON THIS SURVEY. ANY BUILDINGS OR OTHER STRUCTURES NOT TO SCALE. I HEREBY DECLARE THAT I HAVE SURVEYED THE ABOVE DESCRIBED PROPERTY DURING NOVEMBER, 2017. THIS SURVEY IS SUBJECT TO ALL LEGAL HIGHWAYS, EASEMENTS, RESTRICTIONS, LEASES OF RECORD AND OF RECORDS IN RESPECTIVE UTILITY OFFICES. THE BEARINGS REFERRED TO HEREON ARE BASED ON AN ASSUMED MERIDIAN AND ARE ONLY FOR THE PURPOSE OF ANGULAR MEASUREMENT.



VICTOR B. KOEHLER, P.S. NO. 7457

DATE

JOB #:	DRAWN:	CHECKED:	REVISIONS:
17152-S	FRS 11-29-17	VBK 11-30-17	

SURVEY FOR: MICK SNYDER
LOCATED IN PART OF THE NORTHWEST QUARTER OF SECTION 27,
T-3-S, R-15-E, ANTRIM TOWNSHIP,
WYANDOT COUNTY, OHIO.

KOEHLER SURVEYING, INC.
P.O. BOX 28 UPPER SANDUSKY, OHIO 43351
(419) 294-5388 KSI@WOH.RR.COM