


# COUNTY HIGHWAY 59 (R/W - 40')

ALL REGIONAL PLANNING  
REQUIREMENTS HAVE BEEN  
APPROVED FOR THIS SURVEY  
APPLICATION # 19-15/R

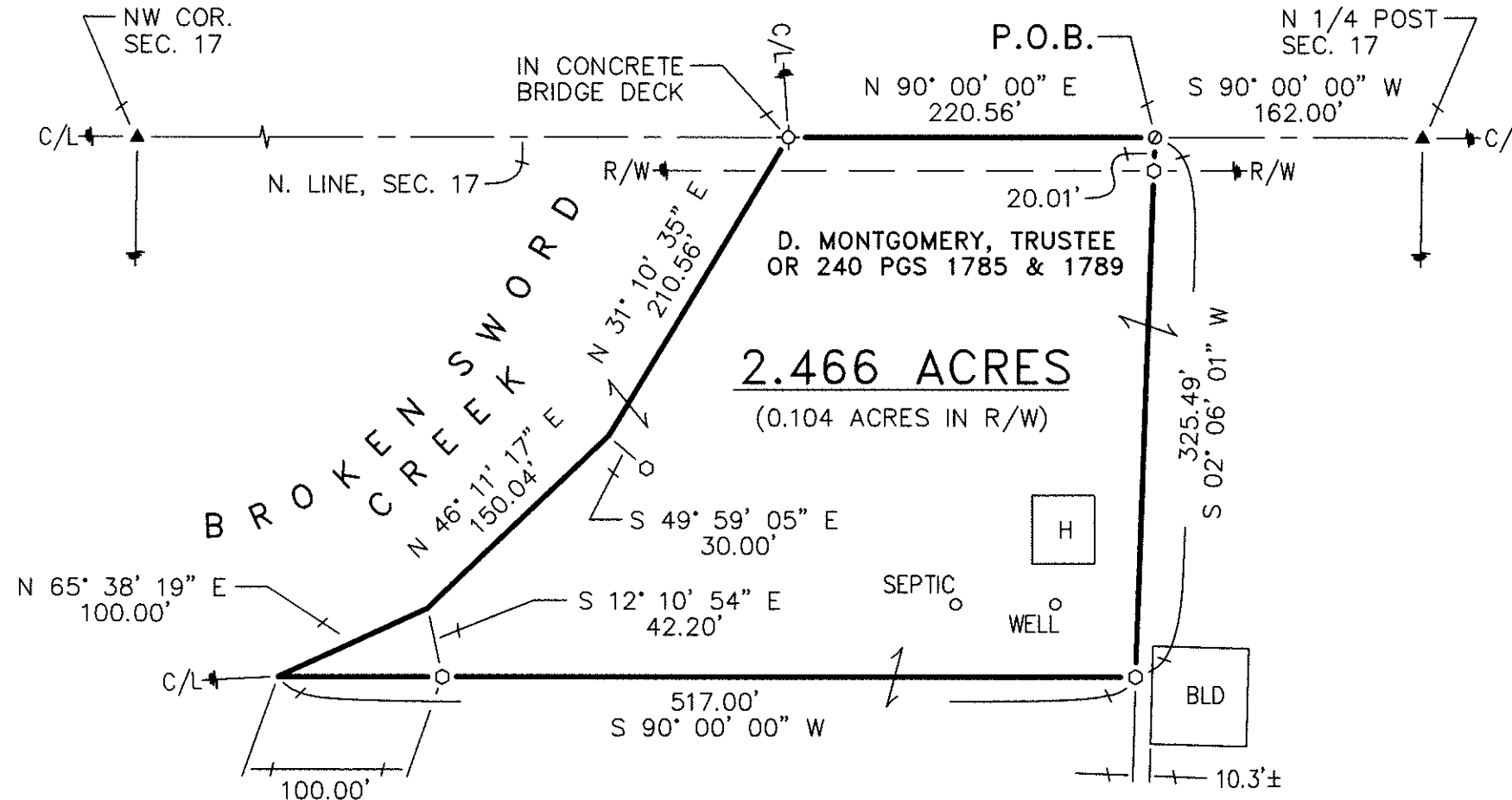


(ASSUMED)



## LEGEND:

SET	FOUND	DESCRIPTION	SYMBOL	DESCRIPTION
⊙	⊙	MONUMENT	D	DEED
⊕	⊕	RAILROAD SPIKE	P	PLAT
○	●	NAIL	SR	SURVEY RECORD
○	●	IRON PIPE	M	MEASURED
○	●	DRILL HOLE	C	CALCULATED
○	●	5/8" Ø IRON ROD WITH PERSONALIZED CAP	Ø	DIAMETER
○	●	IRON ROD	⌘	HOUSE
○	●	STONE	⌘	GARAGE
○	●	MONUMENT BOX	⌘	BARN
○	●	POST	⌘	SHED
○	●	FENCE	C/L	CENTERLINE
			R/W	RIGHT-OF-WAY
			P/L	PROPERTY LINE
			⊙	UTILITY POLE




NOTE: THIS SURVEY DOES NOT INCLUDE A TITLE SEARCH. EASEMENTS OR OTHER ENCUMBRANCES ON OR OVER THE LAND ARE NOT SHOWN ON THIS SURVEY. ANY BUILDINGS OR OTHER STRUCTURES NOT TO SCALE. I HEREBY DECLARE THAT I HAVE SURVEYED THE ABOVE DESCRIBED PROPERTY DURING MARCH, 2019. THIS SURVEY IS SUBJECT TO ALL LEGAL HIGHWAYS, EASEMENTS, RESTRICTIONS, LEASES OF RECORD AND OF RECORDS IN RESPECTIVE UTILITY OFFICES. THE BEARINGS REFERRED TO HEREON ARE BASED ON AN ASSUMED MERIDIAN AND ARE ONLY FOR THE PURPOSE OF ANGULAR MEASUREMENT.

## REFERENCES:

- DEED VOLUME AND PAGE AS SHOWN.
- WYANDOT COUNTY CORNERSTONE RECORDS.
- WYANDOT COUNTY ROAD RECORDS.

SURVEY NUMBER: 19-20  
VOLUME: B PAGE: 212  
DATE FILED: 4-10-19  
PARCEL #: 02-1500-0000-00



VICTOR B. KOEHLER, P.S. NO. 7457

04-03-2019  
DATE

JOB #: 18188-S  
DRAWN: MSW  
CHECKED: VBK  
REVISIONS: 03-28-19 04-02-19

**SURVEY FOR: THE MONTGOMERY TRUST**  
BEING A PARCEL OF LAND SITUATED IN PART OF  
THE NORTHWEST QUARTER OF SECTION 17, T-3-S, R-15-E,  
ANTRIM TOWNSHIP, WYANDOT COUNTY, OHIO.

**KOEHLER SURVEYING, INC.**  
P.O. BOX 28 UPPER SANDUSKY, OHIO 43351  
(419) 294-5388 KSI@WOH.RR.COM