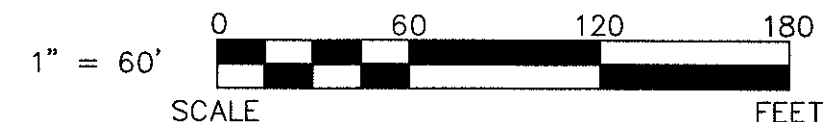
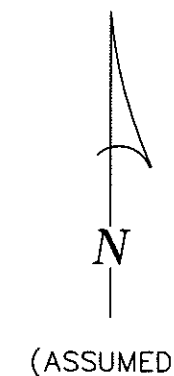


NOTE: SURVEYED TRACT SHOWN HEREON IS NOT A STAND ALONE BUILDING PARCEL.

SURVEYED TRACT MUST TRANSFER TO AN ADJOINER.

SURVEY NUMBER: 20-53
VOLUME: B PAGE: 234
DATE FILED: 10-28-2020
PARCEL #: Ne-1280-0000-00


ALL REGIONAL PLANNING
REQUIREMENTS HAVE BEEN
APPROVED FOR THIS SURVEY
APPLICATION # N/A



LEGEND:

SET	FOUND	DESCRIPTION	SYMBOL	DESCRIPTION
⊕	⊕	MONUMENT	D	DEED
⊕	⊕	RAILROAD SPIKE	P	PLAT
⊕	⊕	NAIL	SR	SURVEY RECORD
⊕	⊕	IRON PIPE	M	MEASURED
⊕	⊕	DRILL HOLE	C	CALCULATED
⊕	⊕	5/8"Ø IRON ROD WITH PERSONALIZED CAP	Ø	DIAMETER
⊕	⊕	IRON ROD (5/8"Ø U.N.)	□	HOUSE
⊕	⊕	STONE	□	GARAGE
⊕	⊕	MONUMENT BOX	□	BARN
⊕	⊕	POST	□	SHED
⊕	⊕	FENCE	C/L	CENTERLINE
⊕	⊕		R/W	RIGHT-OF-WAY
⊕	⊕		P/L	PROPERTY LINE
⊕	⊕		⊕	UTILITY POLE

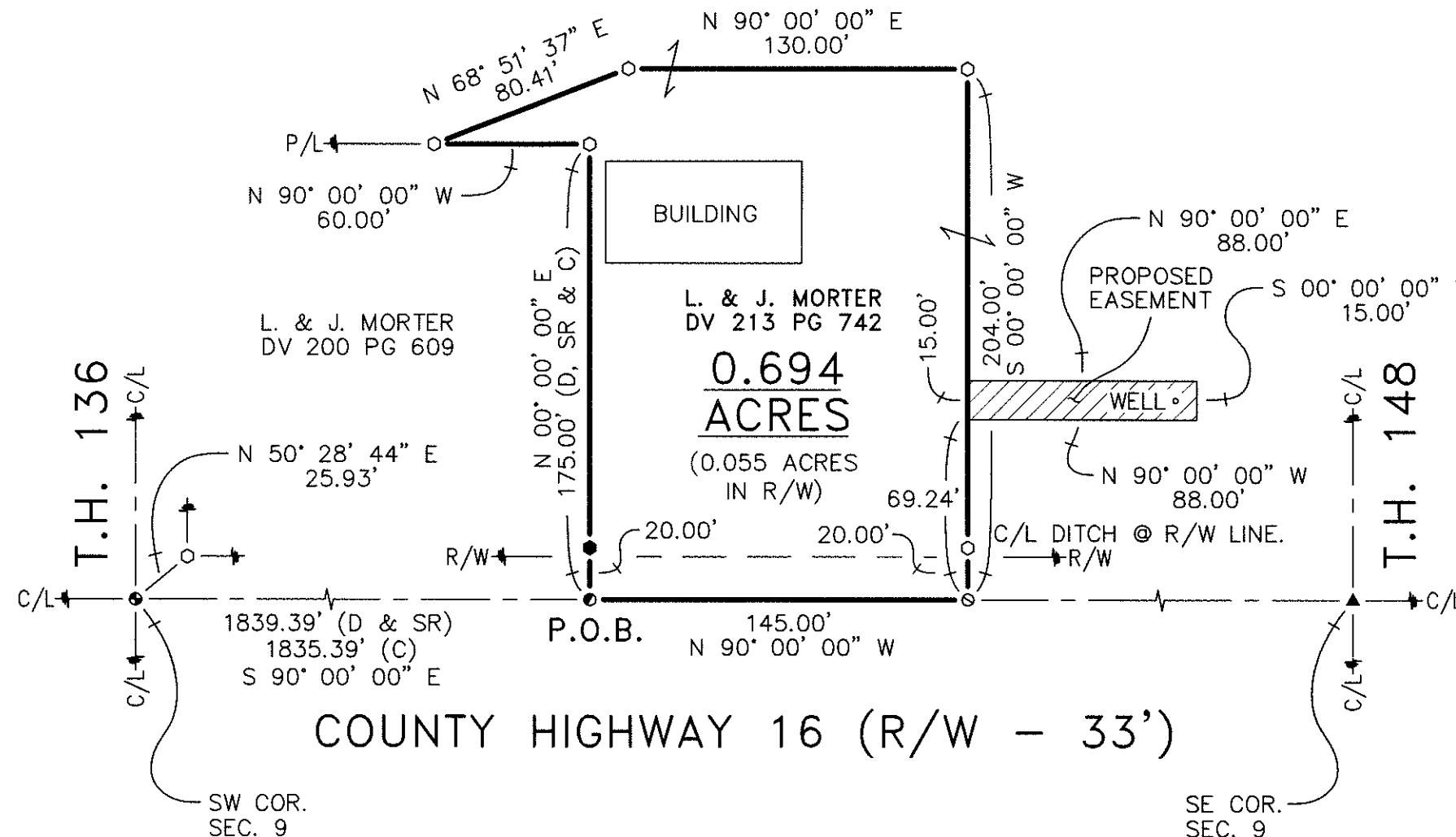
NOTE: THIS SURVEY DOES NOT INCLUDE A TITLE SEARCH. EASEMENTS OR OTHER ENCUMBRANCES ON OR OVER THE LAND ARE NOT SHOWN ON THIS SURVEY. ANY BUILDINGS OR OTHER STRUCTURES NOT TO SCALE. I HEREBY DECLARE THAT I HAVE SURVEYED THE ABOVE DESCRIBED PROPERTY DURING OCTOBER, 2020. THIS SURVEY IS SUBJECT TO ALL LEGAL HIGHWAYS, EASEMENTS, RESTRICTIONS, LEASES OF RECORD AND OF RECORDS IN RESPECTIVE UTILITY OFFICES. THE BEARINGS REFERRED TO HEREON ARE BASED ON AN ASSUMED MERIDIAN AND ARE ONLY FOR THE PURPOSE OF ANGULAR MEASUREMENT.



Victor B. Koehler 10.27.2020
VICTOR B. KOEHLER, P.S. NO. 7457 DATE

REFERENCES:

- DEED VOLUMES AND PAGES AS SHOWN.
- SURVEY VOLUME 9, PAGES 24 & 43.
- WYANDOT COUNTY CORNERSTONE RECORDS.
- WYANDOT COUNTY ROAD RECORDS.



JOB #: 20163-S
DRAWN: MSW
CHECKED: VBK
REVISIONS: 10-12-20

SURVEY FOR: JOHN MORTER
BEING A PARCEL OF LAND SITUATED IN PART OF
THE SOUTHWEST QUARTER OF SECTION 9, T-1-S, R-15-E,
SYCAMORE TOWNSHIP, WYANDOT COUNTY, OHIO.

KOEHLER SURVEYING, INC.
P.O. BOX 28 UPPER SANDUSKY, OHIO 43351
(419) 294-5388 KSI@WOH.RR.COM