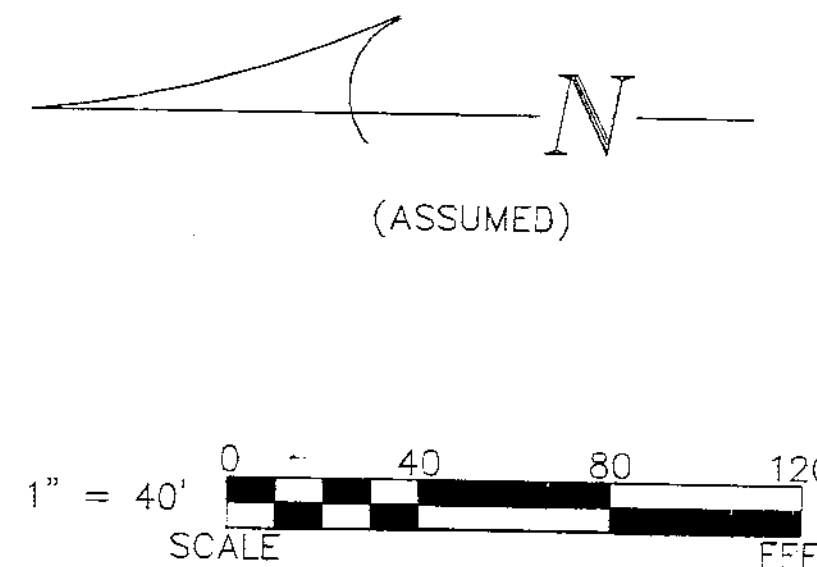
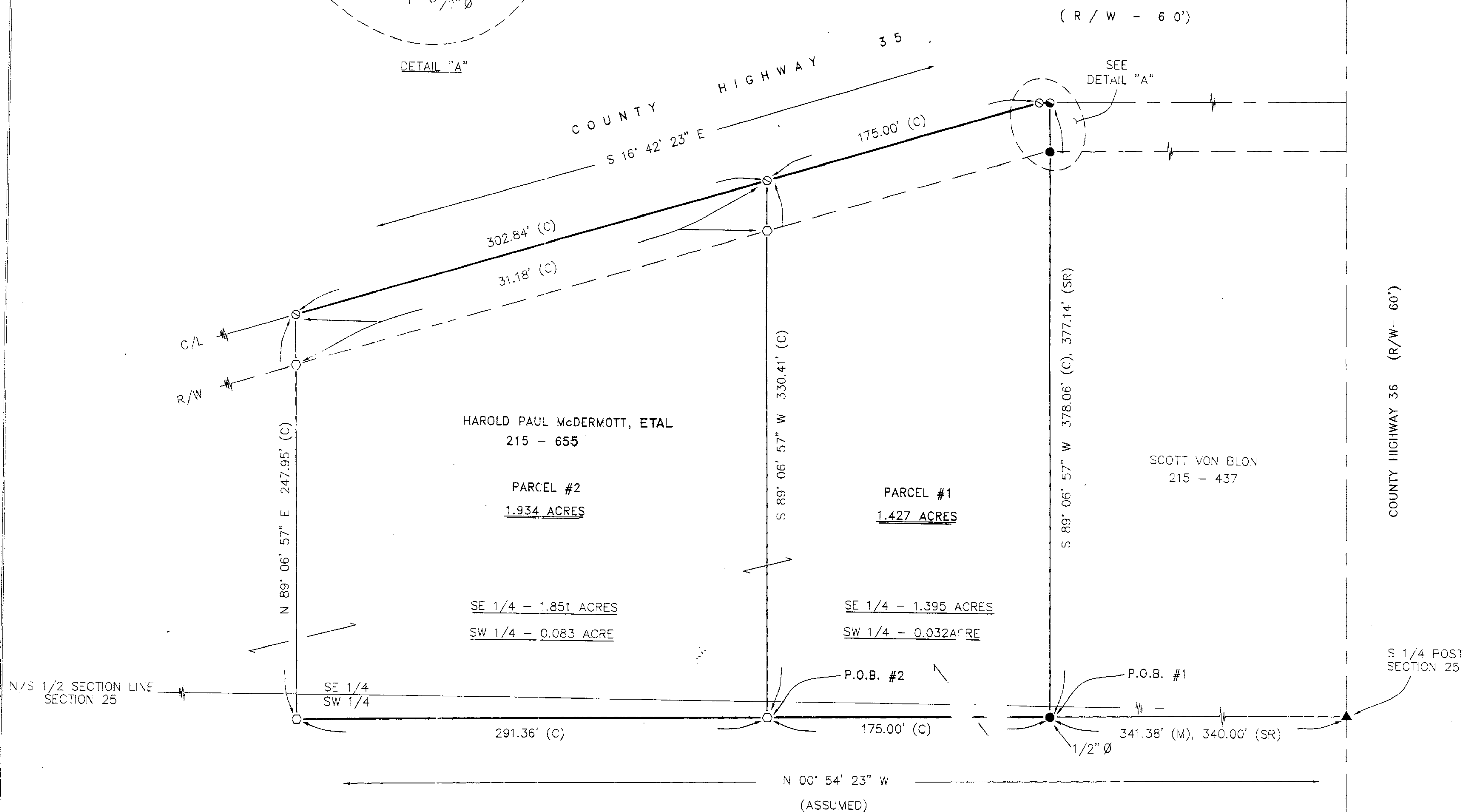


DETAIL "A"



REFERENCES:

- DEED VOLUMES AND PAGES AS SHOWN
- SURVEY VOLUME "D", PAGE 8.
- SURVEY VOLUME "B", PAGE 63.
- WYANDOT COUNTY CORNERSTONE REFERENCES


LEGEND:

SET FOUND	DESCRIPTION
⊙	MONUMENT
⊗	RAILROAD SPIKE
⊙	NAIL
⊙	IRON PIPE
⊙	DRILL HOLE
⊙	5/8" IRON ROD WITH PERSONALIZED CAP
⊙	IRON ROD
⊙	STONE
⊙	MONUMENT BOX
⊙	DEED
⊙	PLAT
⊙	MEASURED
⊙	CALCULATED
⊙	DIAMETER
⊙	SURVEY RECORD
⊙	HOUSE
⊙	GARAGE
⊙	BARN
⊙	SHED

NOTE: THIS SURVEY DOES NOT INCLUDE A TITLE SEARCH. EASEMENTS OR OTHER ENCUMBRANCES ON OR OVER THE LAND ARE NOT SHOWN ON THIS SURVEY. BUILDINGS AND OTHER STRUCTURES ARE NOT TO SCALE. I HEREBY DECLARE THAT I HAVE SURVEYED THE ABOVE DESCRIBED PROPERTY DURING FEBRUARY, 2000. THIS SURVEY IS SUBJECT TO ALL LEGAL HIGHWAYS, EASEMENTS, RESTRICTIONS, LEASES OF RECORD AND OF RECORDS IN RESPECTIVE UTILITY OFFICES. THE BEARINGS REFERRED TO HEREON ARE BASED ON AN ASSUMED MERIDIAN AND ARE ONLY FOR THE PURPOSE OF ANGULAR MEASUREMENT.

Survey Number: 0013
Volume: D, Page: 103
Date Filed: 2-15-00
Parcel Number: 28-0450-00

Regional Planning Has Been
Approved For this Survey
See Application #: 0023



Victor B. Koehler
VICTOR B. KOEHLER, P.S. NO. 7457
DATE: 02-09-00

SURVEY FOR: HAROLD P. McDERMOTT
BEING A PARCEL OF LAND SITUATED IN PART OF THE SOUTHEAST AND THE SOUTHWEST QUARTERS OF SECTION 25, T-1-S, R-14-E, TYNOCHEE TOWNSHIP, WYANDOT COUNTY, OHIO

DRAWN:	CHECKED:	REVISIONS:
DAL	VBK	
02-09-00	02-10-00	
1	1	
00009-S		

KOEHLER SURVEYING
P. O. BOX 28
UPPER SANDUSKY, OHIO 43351
419-294-5388