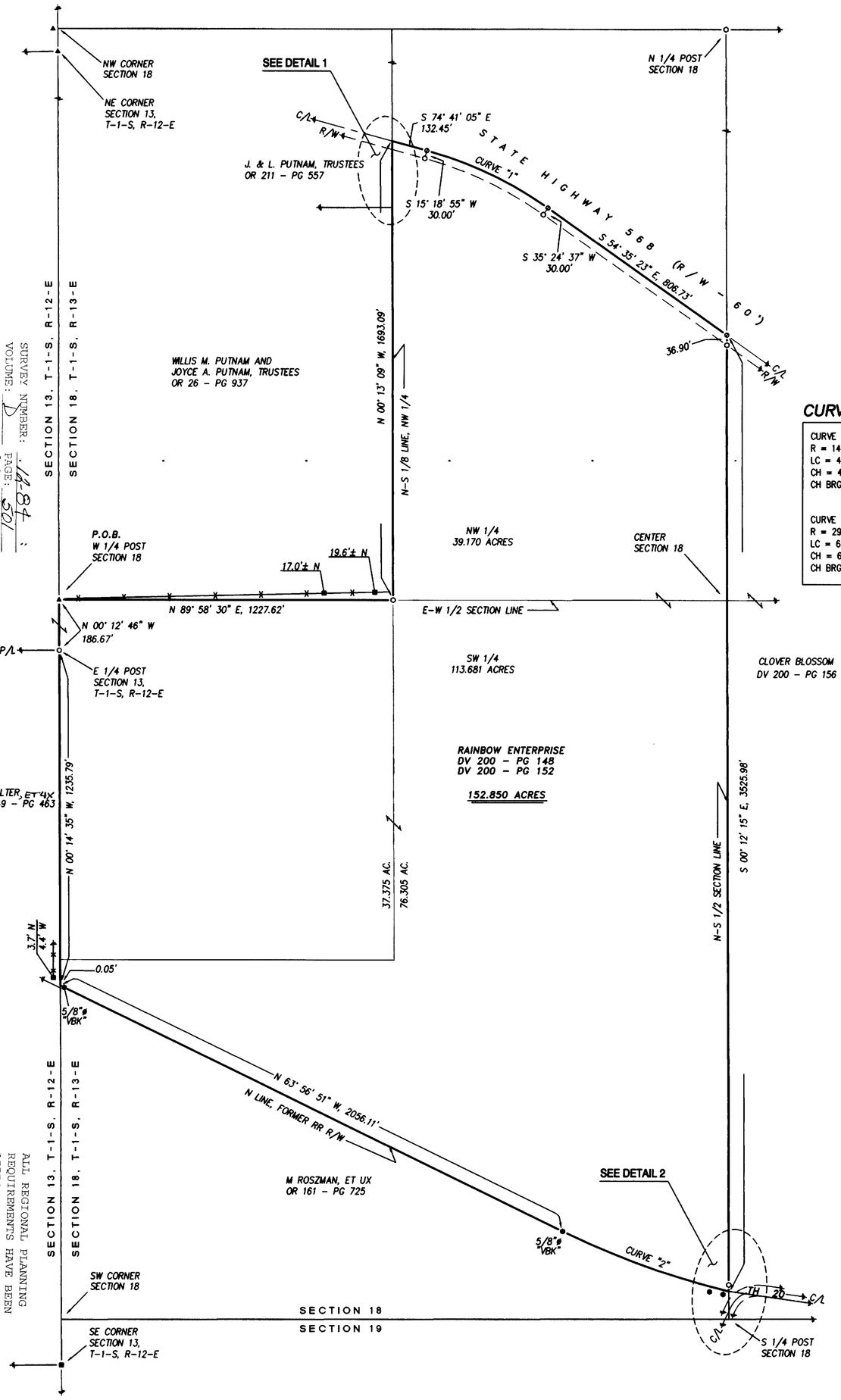

N (ASSUMED)

1" = 200' SCALE 0 200 400 600 FEET

LEGEND:

SET	FOUND	DESCRIPTION
		MONUMENT
		RAILROAD SPIKE
		NAIL
		IRON PIPE
		DRILL HOLE
		5/8"ø IRON ROD WITH PERSONALIZED CAP
		IRON ROD
		STONE
		MONUMENT BOX
	D	DEED
	P	PLAT
	M	MEASURED
	C	CALCULATED
	Ø	DIAMETER
	SR	SURVEY RECORD
		HOUSE
		GARAGE
		BARN
		SHED
		FENCE
	C/L	CENTERLINE
	R/W	RIGHT-OF-WAY
	P/L	PROPERTY LINE
		POST

CURVE DATA:

CURVE "1":
R = 1412.52'
LC = 495.40'
CH = 492.86'
CH BRG = S 64° 38' 14" E

CURVE "2":
R = 2997.08'
LC = 650.99'
CH = 649.71'
CH BRG = N 70° 10' 12" W

REFERENCES:

- DEED VOLUMES AND PAGES AS SHOWN.
- SURVEY VOLUME 2, PAGE 9.
- SURVEY VOLUME 3, PAGE 434.
- SURVEY VOLUME 5, PAGES 117 & 372.
- SURVEY VOLUME C, PAGE 1221.
- SURVEY VOLUME D, PAGES 36 & 286.
- WYANDOT COUNTY CORNERSTONE RECORDS.
- WYANDOT COUNTY ROAD RECORDS.
- ORIGINAL U. S. GOVERNMENT FIELD NOTES.
- RESPECTIVE RAILROAD RIGHT-OF-WAY PLANS.

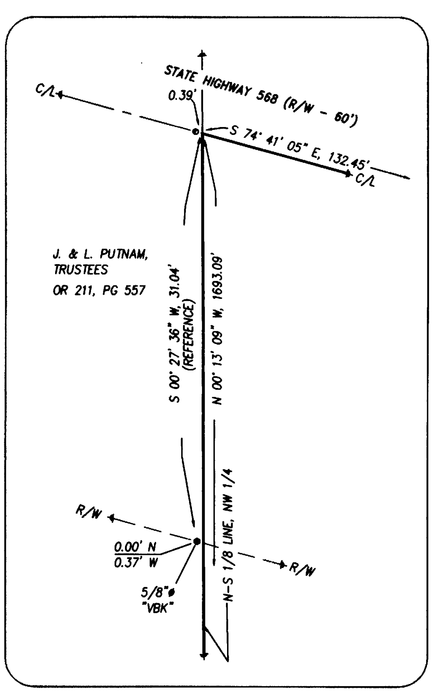

DETAIL 1
NOT TO SCALE

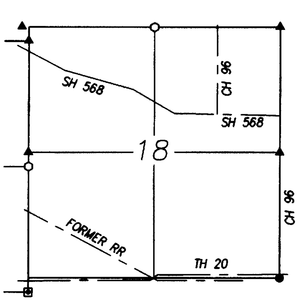

SECTION OVERVIEW
NOT TO SCALE

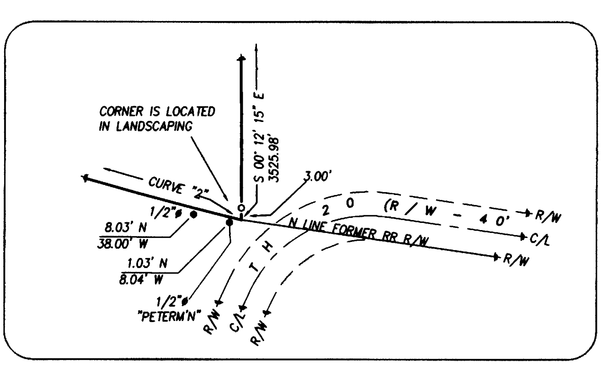

DETAIL 2
1" = 60'

NOTE: THIS SURVEY DOES NOT INCLUDE A TITLE SEARCH. EASEMENTS OR OTHER ENCUMBRANCES ON OR OVER THE LAND ARE NOT SHOWN ON THIS SURVEY.
ANY BUILDINGS OR OTHER STRUCTURES NOT TO SCALE.

I HEREBY DECLARE THAT I HAVE SURVEYED THE ABOVE DESCRIBED PROPERTY DURING OCT.- NOV., 2012. THIS SURVEY IS SUBJECT TO ALL LEGAL HIGHWAYS, EASEMENTS, RESTRICTIONS, LEASES OF RECORD AND OF RECORDS IN RESPECTIVE UTILITY OFFICES. THE BEARINGS REFERRED TO HEREON ARE BASED ON AN ASSUMED MERIDIAN AND ARE ONLY FOR THE PURPOSE OF ANGULAR MEASUREMENT.

STATE OF OHIO VICTOR B. KOEHLER 8-7457 REGISTERED PROFESSIONAL SURVEYOR

VICTOR B. KOEHLER, P.S. NO. 7457 — 11/13/12 DATE

SURVEY NUMBER: 14-84
VOLUME: D PAGE: 501
DATE FILED: 12-5-12
PARCEL #: 09-1365000 & 09-1330-000

ALL REGIONAL PLANNING REQUIREMENTS HAVE BEEN APPROVED FOR THIS SURVEY
APPLICATION # N/A

12148-S 1/1	DRAWN BY	CHECKED BY	REVISION
	DAL 11-07-12	VBK 11-08-12	

SURVEY FOR: RAINBOW ENTERPRISE

LOCATED IN PART OF THE SOUTHWEST & NORTHWEST QUARTERS OF SECTION 18, T-1-S, R-13-E, CRAWFORD TOWNSHIP, WYANDOT COUNTY, OHIO.

KOEHLER SURVEYING, INC.
P.O. BOX 28
UPPER SANDUSKY, OHIO 43351
419-294-5388