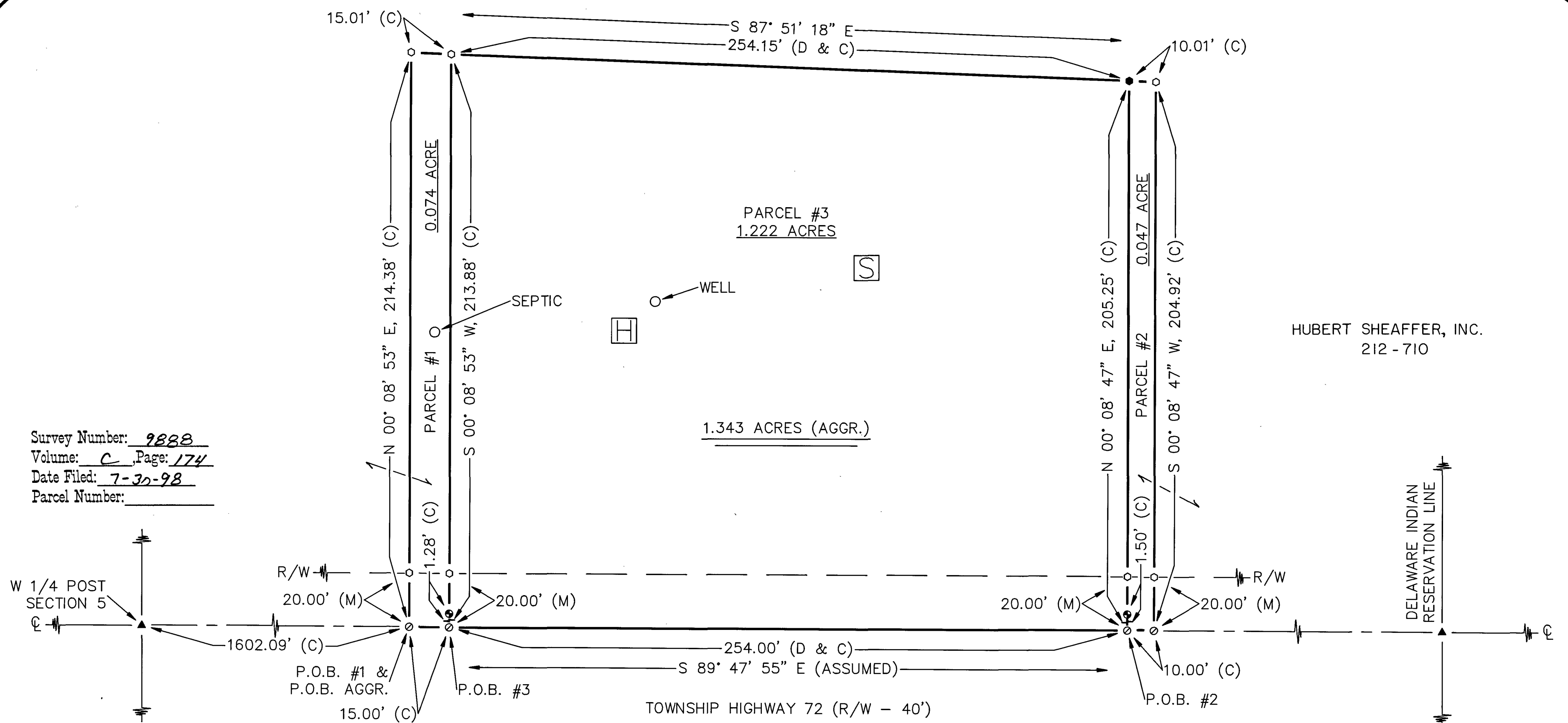
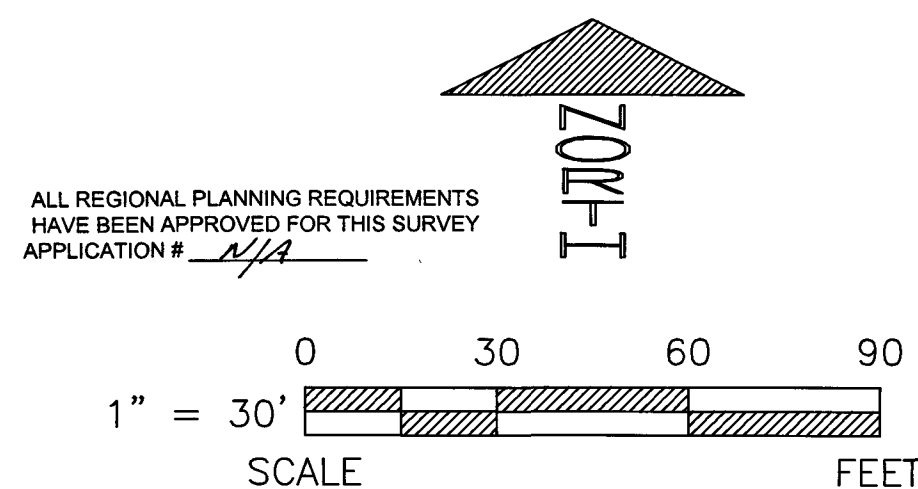


Survey Number: 9888
 Volume: C, Page: 174
 Date Filed: 7-30-98
 Parcel Number: _____



HUBERT SHEAFFER, INC.
 212 - 710



REFERENCES

- DEED VOLUMES & PAGES AS SHOWN.
- WYANDOT COUNTY CORNERSTONE RECORDS.
- SURVEY VOLUME 6, PAGE 147.

LEGEND


SET FOUND DESCRIPTION

- ● MONUMENT
- ⊕ ● RAILROAD SPIKE
- ● NAIL
- ● IRON PIPE
- ⊕ ● DRILL HOLE
- ● 5/8" IRON ROD W/ PERSONALIZED CAP
- ● IRON ROD
- FENCE POST
- ▲ STONE
- MONUMENT BOX
- ⊕ CONCRETE MONUMENT
- X-X FENCE
- D DEED
- P PLAT
- M MEASURED

DESCRIPTION

- C CALCULATED
- DIAMETER
- SR SURVEY RECORD
- E/P EDGE OF PAVEMENT
- L.A. R/W LIMITED ACCESS R/W
- ⊗ CONCRETE RIGHT OF WAY MARKER
- P/L PROPERTY LINE
- HOUSE
- GARAGE
- BARN
- SHED
- I STEEL I-BEAM
- ~ WATERWAY/TILE
- ~ SURFACE DRAINAGE

NOTE: THIS SURVEY DOES NOT INCLUDE A TITLE SEARCH. EASEMENTS OR OTHER ENCUMBERENCES ON OR OVER THE LAND ARE NOT SHOWN ON THIS SURVEY. BUILDINGS AND OTHER STRUCTURES ARE NOT TO SCALE. I HEREBY DECLARE THAT I HAVE SURVEYED THE ABOVE DESCRIBED PROPERTY DURING JULY 1998. THIS SURVEY IS SUBJECT TO ALL LEGAL HIGHWAYS, EASEMENTS, RESTRICTIONS, LEASES OF RECORD AND OF RECORDS IN RESPECTIVE UTILITY OFFICES. THE BEARINGS REFERRED TO HEREON ARE BASED ON AN ASSUMED MERIDIAN AND ARE ONLY FOR THE PURPOSE OF ANGULAR MEASUREMENT.



Victor B. Koehler
 VICTOR B. KOEHLER, P.S. NO. 7457

7-22-98
 DATE

98093-S	1	DRAWN BY	CHECKED BY	REVISION
	1	FRS 07-20-98	VBK 07-21-98	

SURVEY FOR: MYRON & JANE RIFE

LOCATED IN PART OF THE NORTHWEST
 QUARTER OF SECTION 5, T-4-S, R-15-E,
 ANTRIM TOWNSHIP, WYANDOT COUNTY, OHIO.

VICTOR B. KOEHLER, P.S.

P.O. BOX 28
 UPPER SANDUSKY, OHIO 43351
 419-294-5388