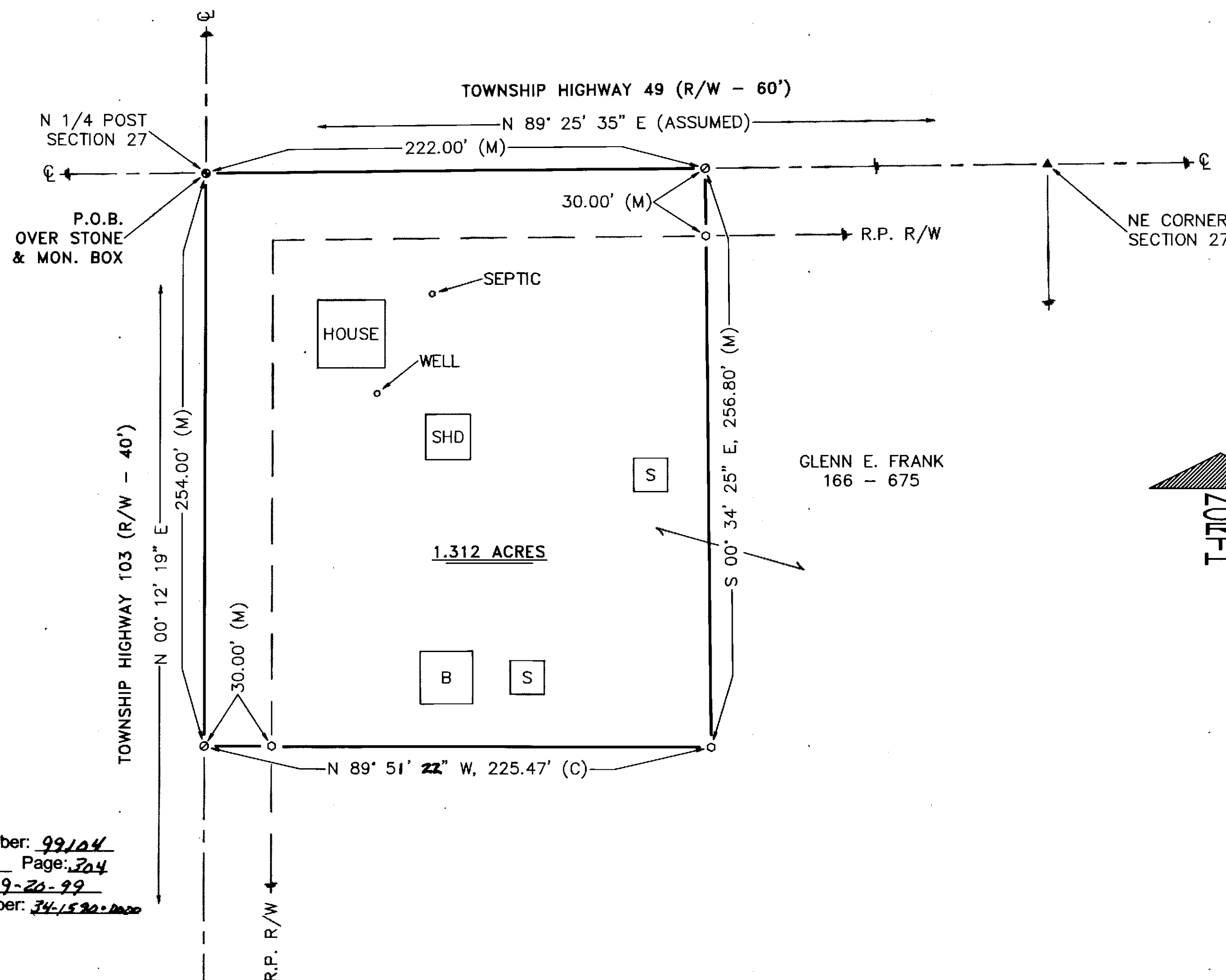



REFERENCES

- DEED VOLUME & PAGE AS SHOWN.
○ WYANDOT COUNTY CORNERSTONE RECORDS.

LEGEND


SET	FOUND	DESCRIPTION
●	●	MONUMENT
⊙	⊙	RAILROAD SPIKE
○	○	NAIL
○	○	IRON PIPE
+	+	DRILL HOLE
○	○	5/8" IRON ROD WITH PERSONALIZED CAP
	●	IRON ROD
	■	FENCE POST
	▲	STONE
	⊠	MONUMENT BOX
	⊞	CONCRETE MONUMENT
X-X		FENCE
D		DEED
P		PLAT
M		MEASURED
C		CALCULATED
φ		DIAMETER
SR		SURVEY RECORD
E/P		EDGE OF PAVEMENT
R/W		RIGHT OF WAY
L.A. R/W		LIMITED ACCESS R/W
⊙		CONCRETE RIGHT OF WAY MARKER
P/L		PROPERTY LINE
⊠		HOUSE
⊞		GARAGE
⊞		BARN
⊞		SHED
~		WATERWAY/TILE
~		SURFACE DRAINAGE
R.P. R/W		REGIONAL PLANNING REQUIRED R/W



Survey Number: 99104
Volume: C Page: 304
Date Filed: 9-20-99
Parcel Number: 34-1590-0000

All Regional Planning Requirements
have been approved for this survey
Application # 99-90

NOTE: THIS SURVEY DOES NOT INCLUDE A TITLE SEARCH.
EASEMENTS OR OTHER ENCUMBERENCES ON OR
OVER THE LAND ARE NOT SHOWN ON THIS SURVEY.
BUILDINGS AND OTHER STRUCTURES ARE NOT TO SCALE.
I HEREBY DECLARE THAT I HAVE SURVEYED THE ABOVE
DESCRIBED PROPERTY DURING AUGUST 1999.
THIS SURVEY IS SUBJECT TO ALL LEGAL HIGHWAYS,
EASEMENTS, RESTRICTIONS, LEASES OF RECORD
AND OF RECORDS IN RESPECTIVE UTILITY OFFICES.
THE BEARINGS REFERRED TO HEREON ARE BASED
ON AN ASSUMED MERIDIAN AND ARE ONLY FOR
THE PURPOSE OF ANGULAR MEASUREMENT.



Victor B. Koehler
VICTOR B. KOEHLER, P.S. NO. 7457

09-10-99
DATE

SURVEY FOR: VERNON KOEHLER

LOCATED IN PART OF THE NORTHEAST
QUARTER OF SECTION 27, T-2-S, R-13-E,
SALEM TOWNSHIP, WYANDOT COUNTY, OHIO.

KOEHLER SURVEYING

P.O. BOX 28
UPPER SANDUSKY, OHIO 43351
419-294-5388

99164-S

DRAWN BY	CHECKED BY	REVISION
FRS 08-04-99	VBK 08-06-99	