
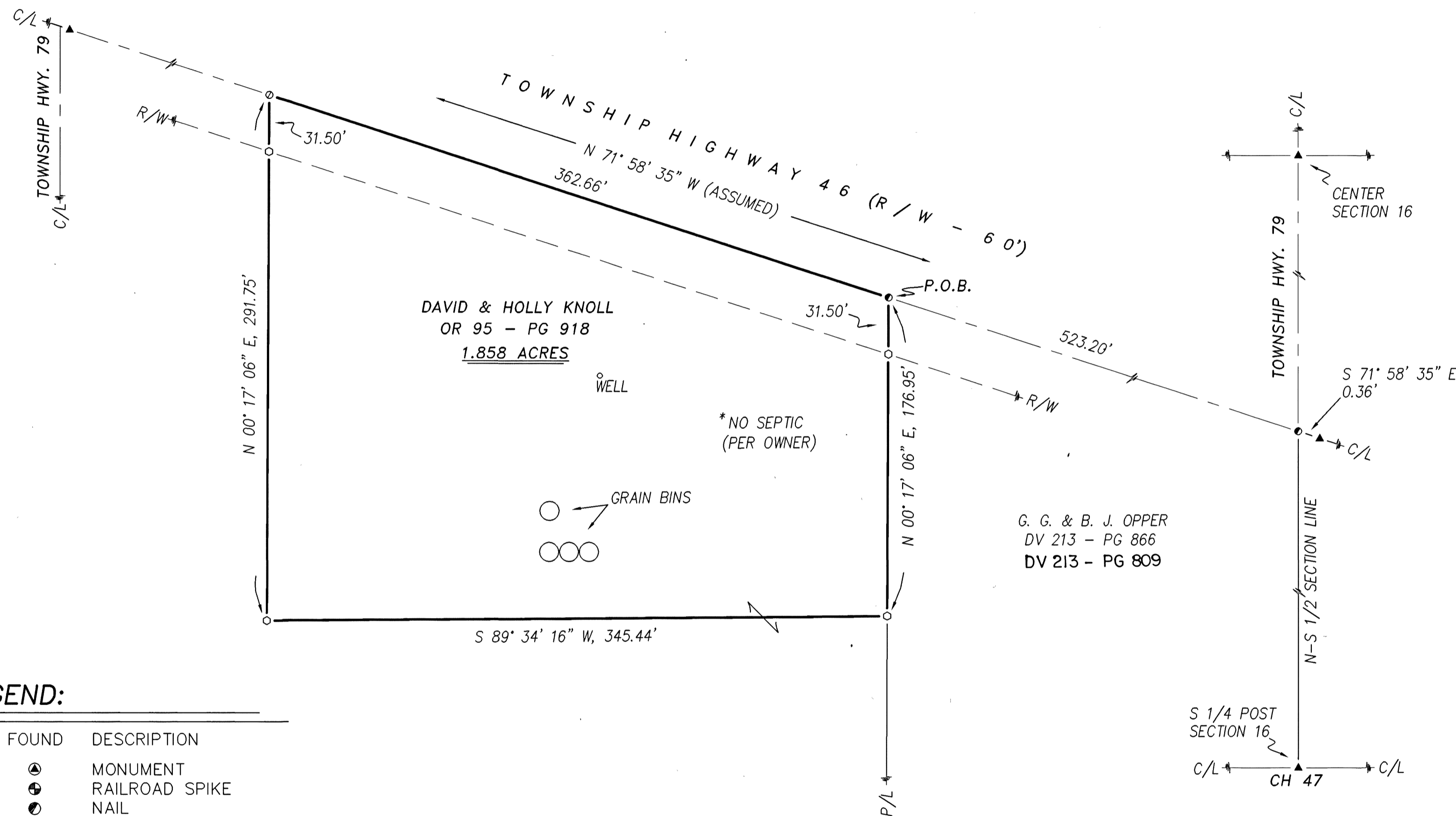


REFERENCES:

- DEED VOLUMES AND PAGES AS SHOWN.
- WYANDOT COUNTY CORNERSTONE RECORDS.
- WYANDOT COUNTY ROAD RECORDS.
- SURVEY VOLUME D, PAGE 40.



(ASSUMED)




LEGEND:

SET FOUND	DESCRIPTION
⊙	MONUMENT
⊕	RAILROAD SPIKE
○	NAIL
●	IRON PIPE
⊙	DRILL HOLE
⊙	5/8" IRON ROD WITH PERSONALIZED CAP
●	IRON ROD
▲	STONE
■	MONUMENT BOX
⊘	DIAMETER
▢	HOUSE
▣	GARAGE
▤	BARN
▥	SHED
✕	FENCE
C/L	CENTERLINE
R/W	RIGHT-OF-WAY
P/L	PROPERTY LINE
■	POST

SURVEY NUMBER: 0344
 VOLUME: C PAGE: 708
 DATE FILED: 05-30-03
 PARCEL #: 29-1895-0000

ALL REGIONAL PLANNING
 REQUIREMENTS HAVE BEEN
 APPROVED FOR THIS SURVEY
 APPLICATION # 24-051R



NOTE: THIS SURVEY DOES NOT INCLUDE A TITLE SEARCH. EASEMENTS OR OTHER ENCUMBRANCES ON OR OVER THE LAND ARE NOT SHOWN ON THIS SURVEY. ANY BUILDINGS OR OTHER STRUCTURES NOT TO SCALE. I HEREBY DECLARE THAT I HAVE SURVEYED THE ABOVE DESCRIBED PROPERTY DURING MAY, 2003. THIS SURVEY IS SUBJECT TO ALL LEGAL HIGHWAYS, EASEMENTS, RESTRICTIONS, LEASES OF RECORD AND OF RECORDS IN RESPECTIVE UTILITY OFFICES. THE BEARINGS REFERRED TO HEREON ARE BASED ON AN ASSUMED MERIDIAN AND ARE ONLY FOR THE PURPOSE OF ANGULAR MEASUREMENT.

Victor B. Koehler
 VICTOR B. KOEHLER, P.S. NO. 7457
 DATE 05-29-03

KOEHLER SURVEYING
 P. O. BOX 28 UPPER SANDUSKY, OHIO 43351
 419-294-5388

SURVEY FOR: DAVID & HOLLY KNOLL
 BEING A PARCEL OF LAND SITUATED IN PART OF
 THE SOUTHWEST QUARTER OF SECTION 16, T-2-S, R-12-E,
 RICHLAND TOWNSHIP, WYANDOT COUNTY, OHIO.

DRAWN:	CHECKED:	REVISIONS:
DAL	VBK	
05-23-03	05-23-03	
1	1	
03070-S		