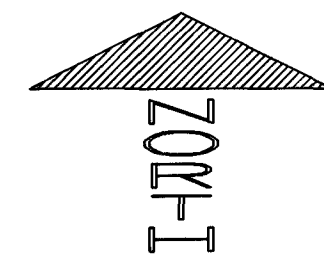
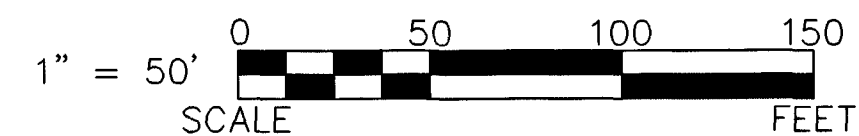


DAVID T. COURTAD
DV 200 - PG 160
DV 200 - PG 164
DV 214 - PG 938

2.006 ACRES



(ASSUMED)




REFERENCES:

- DEED VOLUMES AND PAGES AS SHOWN.
- WYANDOT COUNTY CORNERSTONE RECORDS.
- WYANDOT COUNTY ROAD RECORDS.
- SURVEY VOLUME C, PAGE 438.

LEGEND:

SET	FOUND	DESCRIPTION
⊙	⊙	MONUMENT
⊕	⊕	RAILROAD SPIKE
○	●	NAIL
⊙	●	IRON PIPE
⊙	●	DRILL HOLE
⊙	●	5/8" Ø IRON ROD WITH PERSONALIZED CAP
	●	IRON ROD
	▲	STONE
	⊠	MONUMENT BOX
	⊙	DIAMETER
	⊠	HOUSE
	⊠	GARAGE
	⊠	BARN
	⊠	SHED
	×	FENCE
	—	C/L CENTERLINE
	—	R/W RIGHT-OF-WAY
	—	P/L PROPERTY LINE
	■	POST

NOTE: THIS SURVEY DOES NOT INCLUDE A TITLE SEARCH. EASEMENTS OR OTHER ENCUMBRANCES ON OR OVER THE LAND ARE NOT SHOWN ON THIS SURVEY. ANY BUILDINGS OR OTHER STRUCTURES NOT TO SCALE. I HEREBY DECLARE THAT I HAVE SURVEYED THE ABOVE DESCRIBED PROPERTY DURING JULY, 2004. THIS SURVEY IS SUBJECT TO ALL LEGAL HIGHWAYS, EASEMENTS, RESTRICTIONS, LEASES OF RECORD AND OF RECORDS IN RESPECTIVE UTILITY OFFICES. THE BEARINGS REFERRED TO HEREON ARE BASED ON AN ASSUMED MERIDIAN AND ARE ONLY FOR THE PURPOSE OF ANGULAR MEASUREMENT.



Victor B. Koehler
VICTOR B. KOEHLER, P.S. NO. 7457
DATE 07-14-04

SURVEY NUMBER: 04-85
VOLUME: C PAGE: 819
DATE FILED: 08-09-04
PARCEL #: 05-0510-0000

ALL REGIONAL PLANNING
REQUIREMENTS HAVE BEEN
APPROVED FOR THIS SURVEY
APPLICATION # (04-54)

KOEHLER SURVEYING, INC.

P. O. BOX 28 UPPER SANDUSKY, OHIO 43351
419-294-5388

SURVEY FOR: BRIAN & JAMIE BARROWS

BEING A PARCEL OF LAND SITUATED IN PART OF
THE NORTHEAST QUARTER OF SECTION 2, T-3-S, R-14-E,
CRANE TOWNSHIP, WYANDOT COUNTY, OHIO.

DRAWN:	CHECKED:	REVISIONS:
DAL	VBK	
07-14-04	07-14-04	
1	1	
04113-S		