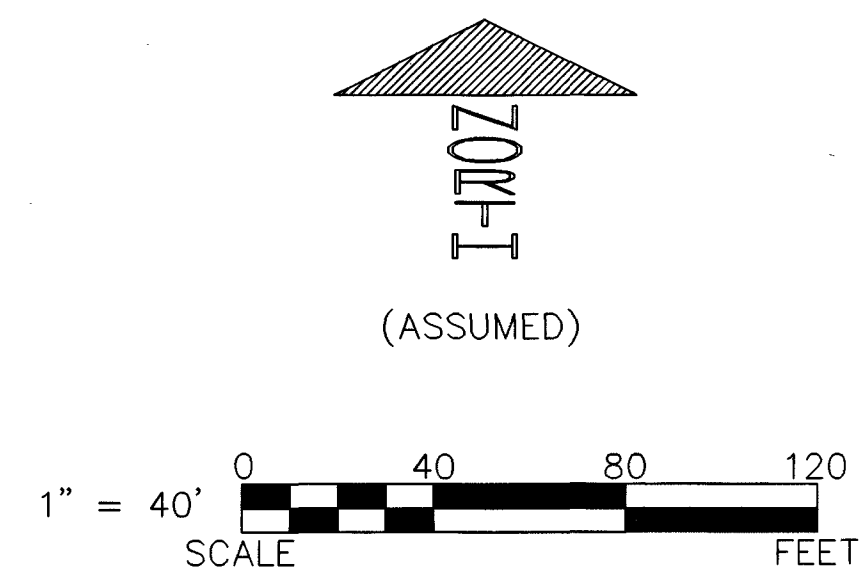
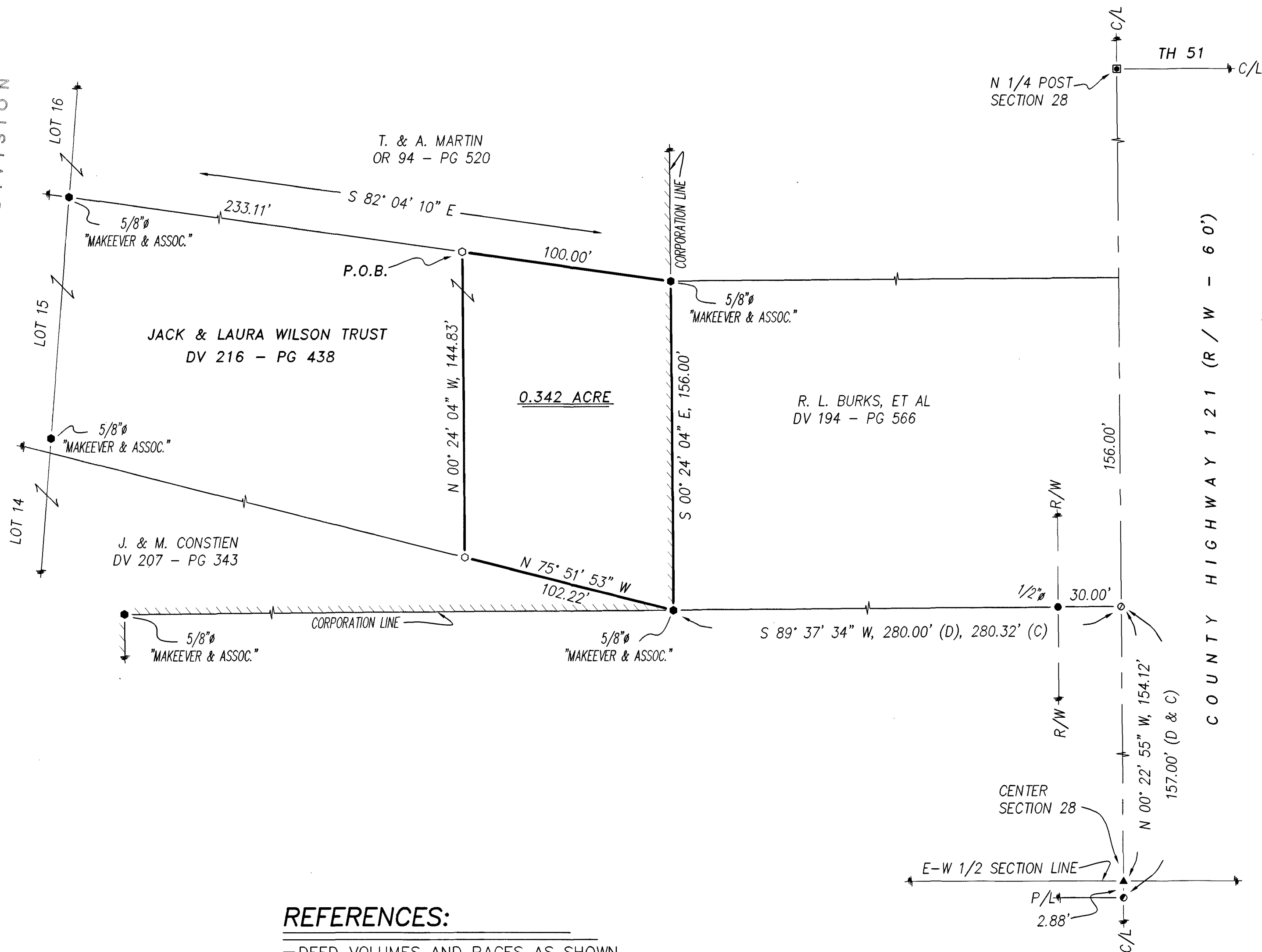


WOOD'S FIFTH SUBDIVISION



LEGEND:


SET	FOUND	DESCRIPTION
⊙	⊙	MONUMENT
⊕	⊕	RAILROAD SPIKE
⊖	⊖	NAIL
⊗	⊗	IRON PIPE
⊘	⊘	DRILL HOLE
⊙	⊙	5/8" IRON ROD WITH PERSONALIZED CAP
⬢	⬢	IRON ROD
▲	▲	STONE
⊠	⊠	MONUMENT BOX
∅	∅	DIAMETER
C/L	C/L	CENTERLINE
R/W	R/W	RIGHT-OF-WAY
P/L	P/L	PROPERTY LINE
■	■	POST
D	D	DEED
P	P	PLAT
M	M	MEASURED
C	C	CALCULATED
SR	SR	SURVEY RECORD

REFERENCES:

- DEED VOLUMES AND PAGES AS SHOWN.
- WYANDOT COUNTY CORNERSTONE RECORDS.
- WYANDOT COUNTY ROAD RECORDS.
- SURVEY VOLUME 5, PAGE 131.
- SURVEY VOLUME 5, PAGE 1.
- SURVEY VOLUME 4, PAGE 127.
- DEED VOLUME 151, PAGE 395.
- SURVEY VOLUME 9, PAGE 194

ALL REGIONAL PLANNING REQUIREMENTS HAVE BEEN APPROVED FOR THIS SURVEY APPLICATION # (W/A) UPPER Sandusky Split Approval

SURVEY NUMBER: 04-101
VOLUME: C PAGE: 830
DATE FILED: 08-24-04
PARCEL #: 06-4500-05-0300



NOTE: THIS SURVEY DOES NOT INCLUDE A TITLE SEARCH. EASEMENTS OR OTHER ENCUMBRANCES ON OR OVER THE LAND ARE NOT SHOWN ON THIS SURVEY. ANY BUILDINGS OR OTHER STRUCTURES NOT TO SCALE. I HEREBY DECLARE THAT I HAVE SURVEYED THE ABOVE DESCRIBED PROPERTY DURING JULY, 2004. THIS SURVEY IS SUBJECT TO ALL LEGAL HIGHWAYS, EASEMENTS, RESTRICTIONS, LEASES OF RECORD AND OF RECORDS IN RESPECTIVE UTILITY OFFICES. THE BEARINGS REFERRED TO HEREON ARE BASED ON AN ASSUMED MERIDIAN AND ARE ONLY FOR THE PURPOSE OF ANGULAR MEASUREMENT.

VICTOR B. KOEHLER, P.S. NO. 7457

DATE

SURVEY FOR: RANDY BURKS

BEING A PARCEL OF LAND SITUATED IN PART OF THE NORTHWEST QUARTER OF SECTION 28, T-2-S, R-14-E, IN THE CITY OF UPPER SANDUSKY, WYANDOT COUNTY, OHIO.

DRAWN:	CHECKED:	REVISIONS:
DAL	VBK	
07-26-04	07-26-04	
1	1	

04095-S

KOEHLER SURVEYING, INC.

P. O. BOX 28 UPPER SANDUSKY, OHIO 43351
419-294-5388