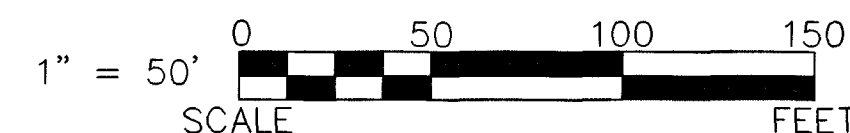
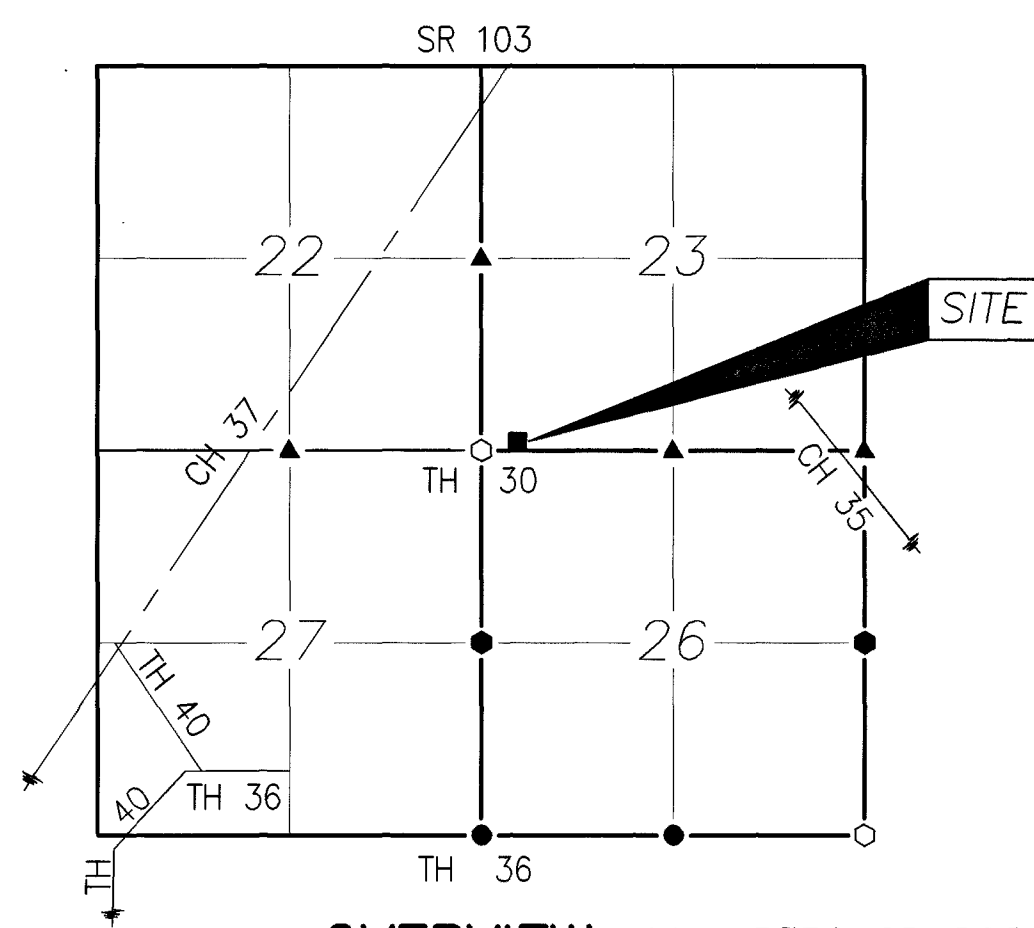


(ASSUMED)



LEGEND:

SET	FOUND	DESCRIPTION
⊗	⊗	MONUMENT
⊕	⊕	RAILROAD SPIKE
⊙	⊙	NAIL
	●	IRON PIPE
○	●	DRILL HOLE
○	●	5/8"Ø IRON ROD WITH PERSONALIZED CAP
	●	IRON ROD
	▲	STONE
	■	MONUMENT BOX
	⊘	DIAMETER
	□	HOUSE
	▤	GARAGE
	▥	BARN
	▧	SHED
	×	FENCE
	C/L	CENTERLINE
	R/W	RIGHT-OF-WAY
	P/L	PROPERTY LINE
	■	POST




OVERVIEW ALL REGIONAL PLANNING REQUIREMENTS HAVE BEEN N.T.S. APPROVED FOR THIS SURVEY APPLICATION # 04-63

REFERENCES:

- DEED VOLUME AND PAGE AS SHOWN.
- WYANDOT COUNTY CORNERSTONE RECORDS.
- WYANDOT COUNTY ROAD RECORDS.
- ORIGINAL U. S. GOVERNMENT FIELD NOTES.
- SURVEY VOLUME C, PAGE 851.

SURVEY NUMBER: 04-132
VOLUME: C PAGE: 855
DATE FILED: 10-19-04
PARCEL #: 38-1770-0000



NOTE: THIS SURVEY DOES NOT INCLUDE A TITLE SEARCH. EASEMENTS OR OTHER ENCUMBRANCES ON OR OVER THE LAND ARE NOT SHOWN ON THIS SURVEY. ANY BUILDINGS OR OTHER STRUCTURES NOT TO SCALE. I HEREBY DECLARE THAT I HAVE SURVEYED THE ABOVE DESCRIBED PROPERTY DURING OCTOBER, 2004. THIS SURVEY IS SUBJECT TO ALL LEGAL HIGHWAYS, EASEMENTS, RESTRICTIONS, LEASES OF RECORD AND OF RECORDS IN RESPECTIVE UTILITY OFFICES. THE BEARINGS REFERRED TO HEREON ARE BASED ON AN ASSUMED MERIDIAN AND ARE ONLY FOR THE PURPOSE OF ANGULAR MEASUREMENT.

Victor B. Koehler
VICTOR B. KOEHLER, P.S. NO. 7457
DATE 10.11.04

SURVEY FOR: DARYL CAMPBELL

BEING A PARCEL OF LAND SITUATED IN PART OF THE SOUTHWEST QUARTER OF SECTION 23, T-1-S, R-14-E, TYNOCHEE TOWNSHIP, WYANDOT COUNTY, OHIO.

DRAWN: DAL CHECKED: VBK REVISIONS:

1

04174-S

KOEHLER SURVEYING, INC.

P. O. BOX 28 UPPER SANDUSKY, OHIO 43351 419-294-5388