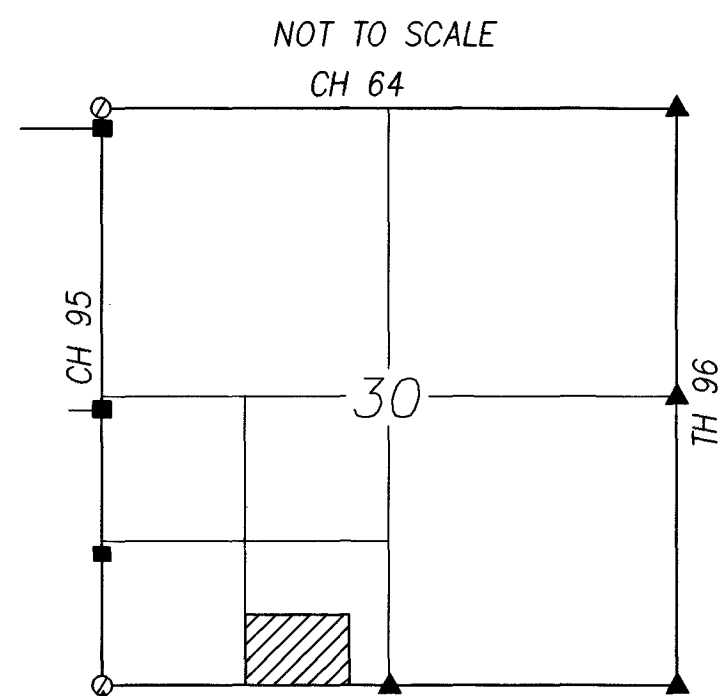
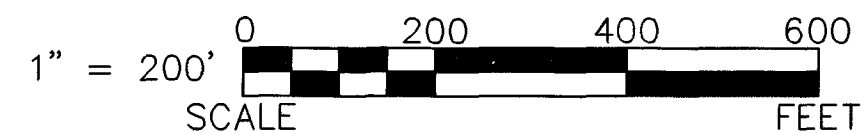


### SECTION OVERVIEW



### REFERENCES:

- DEED VOLUMES AND PAGES AS SHOWN.
- WYANDOT COUNTY CORNERSTONE RECORDS.
- WYANDOT COUNTY ROAD RECORDS.
- ORIGINAL U. S. GOVERNMENT FIELD NOTES.
- SURVEY VOLUME 8, PAGE 18.
- SURVEY VOLUME 3, PAGE 372.




ALL REGIONAL PLANNING  
REQUIREMENTS HAVE BEEN  
APPROVED FOR THIS SURVEY  
APPLICATION # \_\_\_\_\_

### LEGEND:

SET FOUND	DESCRIPTION
⊙	MONUMENT
⊕	RAILROAD SPIKE
⊗	NAIL
⊙	IRON PIPE
⊙	DRILL HOLE
⊙	5/8" IRON ROD WITH PERSONALIZED CAP
⊙	IRON ROD
⬢	STONE
⬢	MONUMENT BOX
⬢	DEED
⬢	PLAT
⬢	MEASURED
⬢	CALCULATED
⬢	DIAMETER
⬢	SURVEY RECORD
⬢	HOUSE
⬢	GARAGE
⬢	BARN
⬢	SHED
⬢	FENCE
⬢	C/L CENTERLINE
⬢	R/W RIGHT-OF-WAY
⬢	P/L PROPERTY LINE
⬢	POST

SURVEY NUMBER: 06-58  
VOLUME: C PAGE: 1002  
DATE FILED: 06-01-06  
PARCEL #: 20-0845-0000

NOTE: THIS SURVEY DOES NOT INCLUDE A TITLE SEARCH.  
EASEMENTS OR OTHER ENCUMBRANCES ON OR  
OVER THE LAND ARE NOT SHOWN ON THIS SURVEY.  
ANY BUILDINGS OR OTHER STRUCTURES NOT TO SCALE.  
I HEREBY DECLARE THAT I HAVE SURVEYED THE ABOVE  
DESCRIBED PROPERTY DURING MAY, 2006.  
THIS SURVEY IS SUBJECT TO ALL LEGAL HIGHWAYS,  
EASEMENTS, RESTRICTIONS, LEASES OF RECORD  
AND OF RECORDS IN RESPECTIVE UTILITY OFFICES.  
THE BEARINGS REFERRED TO HEREON ARE BASED  
ON AN ASSUMED MERIDIAN AND ARE ONLY FOR  
THE PURPOSE OF ANGULAR MEASUREMENT.



VICTOR B. KOEHLER, P.S. NO. 7457

DATE  
05/26/06

**KOEHLER SURVEYING, INC.**  
P. O. BOX 28  
UPPER SANDUSKY, OHIO 43351  
419-294-5388

**SURVEY FOR: THE ESTATE OF J. YOUNG**  
BEING A PARCEL OF LAND SITUATED IN PART OF  
THE SOUTHWEST QUARTER OF SECTION 30, T-3-S, R-13-E,  
MIFFLIN TOWNSHIP, WYANDOT COUNTY, OHIO.

DRAWN:	CHECKED:	REVISIONS:
DAL	VBK	05-25-06 05-26-06
1	1	06065-S