


SURVEY NUMBER: 11-99  
VOLUME: C PAGE: 1333  
DATE FILED: 12-2-11  
PARCEL #: 116-0035-0200



(ASSUMED)



S. DICKINSON, TRUSTEE  
OR 82 - PG 346

BEVERLY J. VENT  
OR 88 - PG 501  
OR 191 - PG 2063

3.092 ACRES

BLDG

SEPTIC

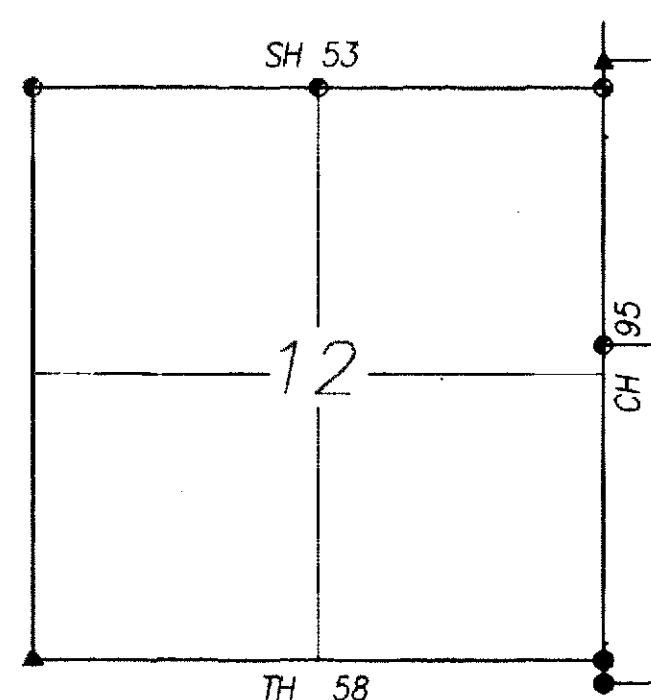
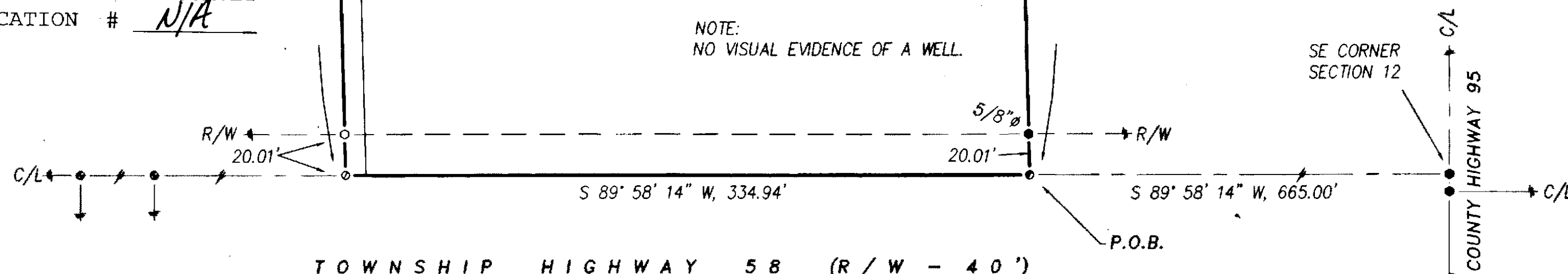
NOTE:  
NO VISUAL EVIDENCE OF A WELL.

M. VENT  
DV 172 - PG 119  
DV 192 - PG 851  
DV 198 - PG 663

### LEGEND:

SET	FOUND	DESCRIPTION
⊙	⊙	MONUMENT
⊕	⊕	RAILROAD SPIKE
⊗	⊗	NAIL
⊙	⊙	IRON PIPE
⊙	⊙	DRILL HOLE
⊙	⊙	5/8" IRON ROD WITH PERSONALIZED CAP
⊙	⊙	IRON ROD
●	●	STONE
■	■	MONUMENT BOX
□	□	DEED
□	□	PLAT
□	□	MEASURED
□	□	CALCULATED
□	□	DIAMETER
□	□	SURVEY RECORD
□	□	HOUSE
□	□	GARAGE
□	□	BARN
□	□	SHED
□	□	FENCE
□	□	C/L
□	□	R/W
□	□	P/L
□	□	POST

ALL REGIONAL PLANNING  
REQUIREMENTS HAVE BEEN  
APPROVED FOR THIS SURVEY  
APPLICATION # N/A




**SECTION OVERVIEW**  
NOT TO SCALE

### REFERENCES:

- DEED VOLUMES AND PAGES AS SHOWN.
- WYANDOT COUNTY CORNERSTONE RECORDS.
- WYANDOT COUNTY ROAD RECORDS.
- ORIGINAL U. S. GOVERNMENT FIELD NOTES.
- SURVEY VOLUME 2, PAGE 83.
- SURVEY VOLUME 6, PAGE 529.
- SURVEY VOLUME 7, PAGE 159.
- SURVEY VOLUME 1, PAGE 61.
- SURVEY VOLUME C, PAGE 666.
- SURVEY VOLUME 5, PAGE 432.
- SURVEY VOLUME C, PAGE 1330.

NOTE: THIS SURVEY DOES NOT INCLUDE A TITLE SEARCH.  
EASEMENTS OR OTHER ENCUMBRANCES ON OR  
OVER THE LAND ARE NOT SHOWN ON THIS SURVEY.  
ANY BUILDINGS OR OTHER STRUCTURES NOT TO SCALE.  
I HEREBY DECLARE THAT I HAVE SURVEYED THE ABOVE  
DESCRIBED PROPERTY DURING OCTOBER, 2011.  
THIS SURVEY IS SUBJECT TO ALL LEGAL HIGHWAYS,  
EASEMENTS, RESTRICTIONS, LEASES OF RECORD  
AND OF RECORDS IN RESPECTIVE UTILITY OFFICES.  
THE BEARINGS REFERRED TO HEREON ARE BASED  
ON AN ASSUMED MERIDIAN AND ARE ONLY FOR  
THE PURPOSE OF ANGULAR MEASUREMENT.



*Victor B. Koehler*  
VICTOR B. KOEHLER, P.S. NO. 7457  
DATE 11-18-11

**KOEHLER SURVEYING, INC.**  
P. O. BOX 28 UPPER SANDUSKY, OHIO 43351  
419-294-5388

**AMENDED SURVEY FOR: BEVERLY VENT**  
BEING A PARCEL OF LAND SITUATED IN PART OF  
THE SOUTHEAST QUARTER OF SECTION 12, T-3-S, R-12-E,  
JACKSON TOWNSHIP, WYANDOT COUNTY, OHIO.

DRAWN:	CHECKED:	REVISIONS:
DAL	VBK	
10-24-11	11-08-11	
1	1	
11115-S		