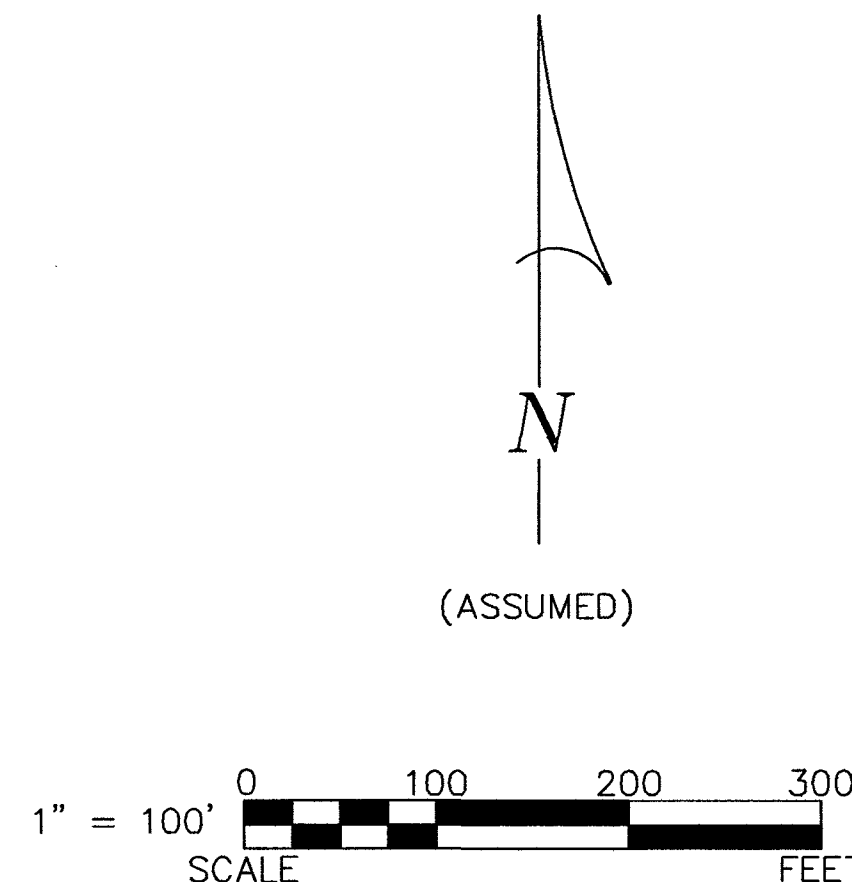
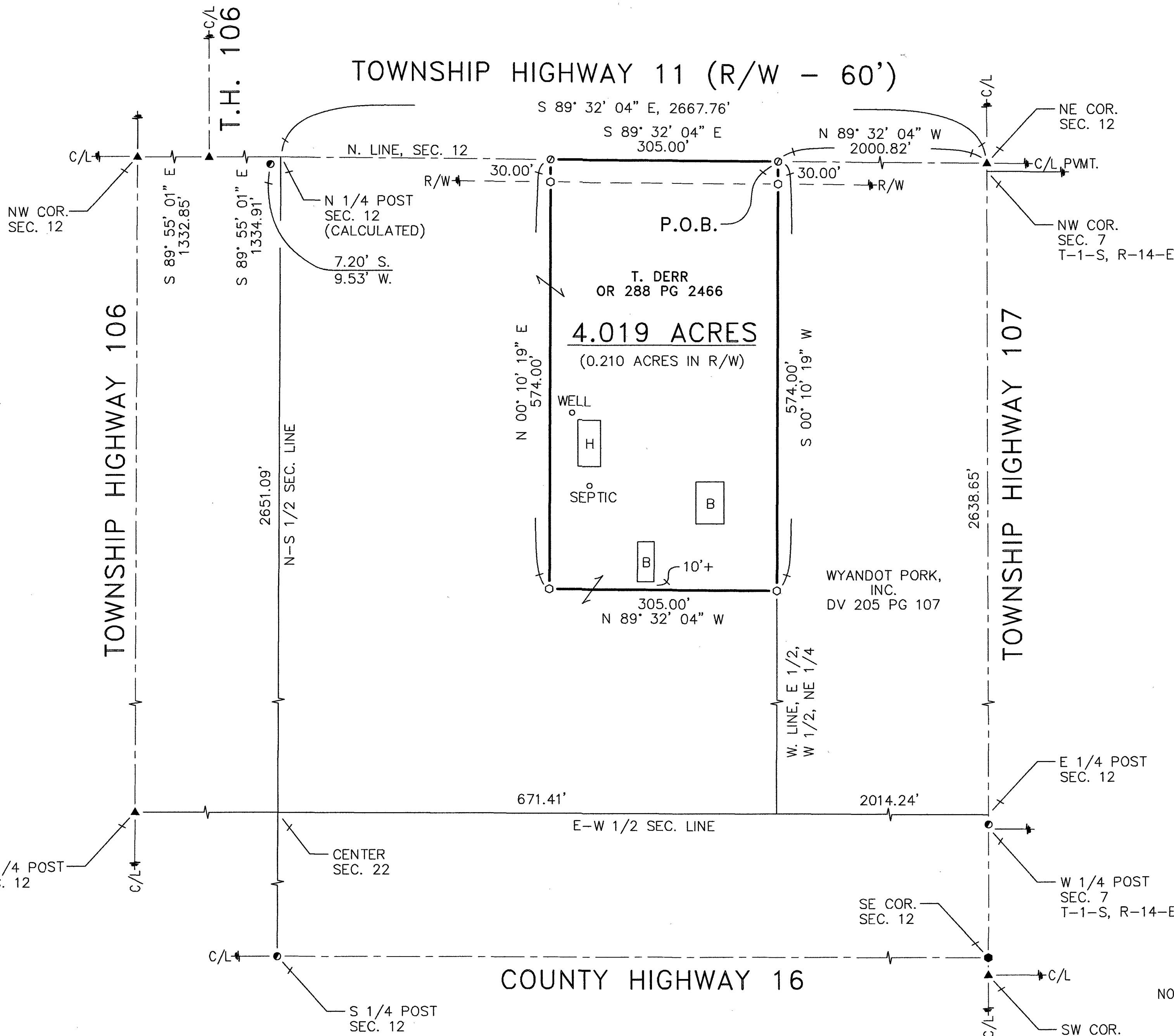



# TOWNSHIP HIGHWAY 11 (R/W - 60')



## LEGEND:

SET	FOUND	DESCRIPTION
⊙	●	CONCRETE MONUMENT
⊕	●	RAILROAD SPIKE
⊖	●	NAIL
⊗	●	IRON PIPE
⊙	●	DRILL HOLE
⊙	●	5/8" IRON ROD WITH PERSONALIZED CAP
⊙	●	IRON ROD (5/8" U.N.)
⊙	●	STONE
⊙	■	SURVEY MARKER IN MONUMENT BOX
D		DEED
P		PLAT
M		MEASURED
C		CALCULATED
⊙		DIAMETER
SR		SURVEY RECORD
H		HOUSE
G		GARAGE
B		BARN
S		SHED
X		FENCE
C/L		CENTERLINE
R/W		RIGHT-OF-WAY
P/L		PROPERTY LINE
■		POST

NOTE: THIS SURVEY DOES NOT INCLUDE A TITLE SEARCH. EASEMENTS OR OTHER ENCUMBRANCES ON OR OVER THE LAND ARE NOT SHOWN ON THIS SURVEY. ANY BUILDINGS OR OTHER STRUCTURES NOT TO SCALE. I HEREBY DECLARE THAT I HAVE SURVEYED THE ABOVE DESCRIBED PROPERTY DURING JUNE, 2025. THIS SURVEY IS SUBJECT TO ALL LEGAL HIGHWAYS, EASEMENTS, RESTRICTIONS, LEASES OF RECORD AND OF RECORDS IN RESPECTIVE UTILITY OFFICES. THE BEARINGS REFERRED TO HEREON ARE BASED ON AN ASSUMED MERIDIAN AND ARE ONLY FOR THE PURPOSE OF ANGULAR MEASUREMENT.



## REFERENCES:

- DEED VOLUMES AND PAGES AS SHOWN.
- SURVEY VOLUME C, PAGE 1494.
- SURVEY VOLUME C, PAGE 1574.
- ORIGINAL U.S. GOVERNMENT FIELD NOTES.
- WYANDOT COUNTY CORNERSTONE RECORDS.
- WYANDOT COUNTY ROAD RECORDS.

SURVEY NUMBER: 25-34  
 VOLUME: C PAGE: 1945  
 DATE FILED: 7-7-2025  
 PARCEL #: 09-0085-0000-00

ALL REGIONAL PLANNING  
 REQUIREMENTS HAVE BEEN  
 APPROVED FOR THIS SURVEY  
 APPLICATION # 25-231R

*Victor B. Koehler* 07.07.2025  
 VICTOR B. KOEHLER, P.S. NO. 7457 DATE

## SURVEY FOR: DALTON YOST

BEING A PARCEL OF LAND SITUATED IN PART OF  
 THE NORTHEAST QUARTER OF SECTION 12, T-1-S, R-13-E,  
 CRAWFORD TOWNSHIP, WYANDOT COUNTY, OHIO.

DRAWN:	CHECKED:	REVISIONS:
MSW	VBK	
07-01-25	07-01-25	
1	1	
25063-S		

KOEHLER SURVEYING, INC.

P. O. BOX 28 SANDUSKY, OHIO 43351  
 419-294-5388